



mineral resources

Department:
Mineral Resources
REPUBLIC OF SOUTH AFRICA

DRAFT BASIC ASSESSMENT REPORT

And

ENVIRONMENTAL MANAGEMENT PROGRAMME REPORT FOR

WASTE LICENSE, PROCESSING OF TAILINGS, RECLAIMING,

RECOVERY OF DIAMONDS AND BORROW PIT

REHABILITATION & CLOSURE

SUBMITTED FOR ENVIRONMENTAL AUTHORIZATIONS IN TERMS OF THE NATIONAL ENVIRONMENTAL MANAGEMENT ACT, 1998 AND THE NATIONAL ENVIRONMENTAL MANAGEMENT WASTE ACT, 2008 IN RESPECT OF LISTED ACTIVITIES THAT HAVE BEEN TRIGGERED BY APPLICATIONS IN TERMS OF THE MINERAL AND PETROLEUM RESOURCES DEVELOPMENT ACT, 2002 (MPRDA) (AS AMENDED).

NAME OF APPLICANT: SEMPRENZA (PTY) LTD

TEL NO: 071 959 9207

FAX NO:

POSTAL ADDRESS: 124 VREDEVELD STRAAT, BURGUNDY, BRACKENFELL, 7560

PHYSICAL ADDRESS: 124 VREDEVELD STRAAT, BURGUNDY, BRACKENFELL, 7560

FILE REFERENCE NUMBER SAMRAD: NC 30/5/1/3/2/10824 MP

Author : **Zandile Dwane (M. Sc in Geology)**

Co-author & Project Director : **Kwindla Handy Nobaza (M.Sc in Chemistry)**

FILE REFERENCE NUMBER SAMRAD: NC 30/5/1/3/2/10824 MP

I. Acronyms

AEL	Atmospheric Emission License
AQMP	Air Quality Management Plan
BAR	Basic Assessment Report
BPG	Best Practice Guideline
CA	Competent Authority
CMA	Catchment Management Agency
CMS	Catchment Management Strategy
COMSA	Chamber of Mines South Africa
CPA	Communal Property Association
CRR	Comments and Responses Report
DEFF	Department of Environment, Forestry and Fisheries
DENC	Department of Environment and Nature Conservation
DARDLR	Department of Agriculture, Rural Development and Land Reform
DME	Department of Mineral Resources and Energy
DMR	Department of Mineral Resources
DWA	Department of Water Affairs
DWS	Department of Water and Sanitation
DWAF	Department of Water Affairs and Forestry
EA	Environmental Authorisation
EAP	Environmental Assessment Practitioner
EC	Electrical Conductivity
ECO	Environmental Control Officer
EI	Ecological Importance
EIA	Environmental Impact Assessment
EIS	Ecological Importance and Sensitivity
EMP	Environmental Management Plan
EMPr	Environmental Management Programme
EMS	Environmental Management System
ES	Ecological Sensitivity
ESMS	Environmental and Social Management System
FIER	Final Environmental Impact Report
FEPA	Freshwater Ecosystem Priority Areas

FSR	Final Scoping Report
GDP	Gross Domestic Product
GN	Government Notice
Ha	Hectares
HDPE	High Density Polyethylene
I&AP's	Interested and Affected Parties
IDP	Integrated Development Plan
IEMPr	Integrated Environmental Management Programme
ISO	International Organisation for Standardisation
IWRM	Integrated Water Resources Management
IWULA	Integrated Water Use License Application
IWWMP	Integrated Water and Waste Management Plan
MAE	Mean Annual Evaporation
MAP	Mean Annual Precipitation
MAR	Mean Annual Runoff
MPRDA	Mineral and Petroleum Resources Development, 2002 (Act No. 28 of 2002)
MR	Mining Right
MSDS	Material Safety Data Sheet
NEMA	National Environmental Management Act, 1998 (Act No. 107 of 1998)
NEM:AQA	National Environmental Management: Air Quality Act
NEM:WA	National Environmental Management: Waste Act, 2008 (Act No. 59 of 2008)
NFEPA	National Freshwater Ecosystem Priority Areas
NWA	National Water Act, 1998 (Act No. 36 of 1998) [as amended]
NWRS	National Water Resource Strategy
PC	Pollution Control
PCD	Pollution Control Dam
PES	Present Ecological Status
PM ₁₀	Particulate matter with an aerodynamic diameter of less than 10 µm
PM _{2.5}	Particulate matter with an aerodynamic diameter of less than 2.5 µm
PPP	Public Participation Process
PR	Prospecting Right
RQO	Resource Quality Objectives
RWD	Return water dam

SABS	South African Bureau of Standards
SACNASP	South African Council for National Scientific Professions
SAHRA	South African Heritage Resources Agency
SANAS	South African National Accreditation System
SANBI	South African National Biodiversity Institute
SANS	South African National Standard
SAWQG	South African Water Quality Guidelines
SDF	Spatial Development Framework
S&EIR	Scoping and Environmental Impact Report
SHE	Safety, Health and Environment
SHEQ	Safety, Health, Environment and Quality
SIA	Social Impact Assessment
SR	Scoping Report
TDS	Total Dissolved Salts
TOPS	Threatened or Protected Areas
ToR	Terms of Reference
TSS	Total Suspended Solids
VOC	Volatile Organic Compound
WARMS	Water Authorisation Registration and Management System
WCDM	Water Conservation and Demand Management
WESSA	Wildlife and Environmental Society of South Africa
WMA	Water Management Area
WMP	Waste Management Plan
WRC	Water Research Commission
WUL	Water Use License

II. SOME DEFINITIONS

Catchment - The area from which any rainfall will drain into the watercourse or watercourses or part of the water course, through surface flow to a common point or common points

Constitution – Refers to the Constitution of the Republic of South Africa, 1996 (Act No. 108 of 1996).

Domestic waste - Waste, excluding hazardous waste that emanates from premises that are used wholly or mainly for residential, educational, health care, sport or recreation purposes;

Effective Management of Waste or Spills - Means the taking of all practicable steps to ensure that waste is managed in a manner that will protect health, property and the environment;

Environment – The external circumstances, conditions and objects that affect the existence and development of an individual, organism or group; these circumstances include biophysical, social, economic, historical, cultural and political aspects. Environment means the surroundings within which humans exist and that are made up of-

(i) the land, water and atmosphere of the earth;

(ii) micro-organisms, plant and animal life;

(iii) any part or combination of (i) and (ii) and the interrelationships among and between them; and

(iv) the physical, chemical, aesthetic and cultural properties and conditions of the foregoing that influence human health and well-being.

Environmental Impact Assessment - An environmental Impact Assessment (EIA) refers to the process of identifying, predicting and assessing the potential positive and negative social, economic and biophysical impacts of any proposed project, plan, programme or policy which requires authorisation of permission by law and which may significantly affect the environment. The EIA includes an evaluation of alternatives. As well as recommendations for appropriate mitigation measures for minimising or avoiding negative impacts, measures enhancing the positive aspects of the proposal and environmental management and monitoring measures.

Existing Lawful use - An existing lawful use means a water use which has taken place at any time during a period of two years immediately before the date of commencement of

the National Water Act 1998, (Act 36 of 1998) or which has been declared an existing lawful water use under section 33 and which was authorised by or under any law which was in force immediately before the date of commencement of the National Water Act.

Groundwater Recharge - The inflow of water into a groundwater reservoir from the surface, e.g. infiltration of precipitation and its movement to the water table.

General waste - Means waste that does not pose an immediate hazard or threat to health or to the environment, and includes-

- (a) domestic waste;
- (b) building and demolition waste;
- (c) business waste; and
- (d) inert waste.

Hazardous waste - Means any waste that contains organic or inorganic elements or compounds that may, owing to the inherent physical, chemical or toxicological characteristics of that waste, have a detrimental impact on health and the environment

Hydrogeological –The study of distribution and movement of groundwater.

Hydrological – The study of movement, distribution and quality of surface water and groundwater.

Inert waste - Means waste that-

- (a) does not undergo any significant physical, chemical or biological transformation after disposal;
- (b) does not burn, react physically or chemically biodegrade or otherwise adversely affect any other matter or environment with which it may come into contact; and
- (c) does not impact negatively on the environment, because of its pollutant content and because the toxicity of its leachate is insignificant;

Monitoring programme - means a programme for taking regular measurements of the quantity and/or quality of a water resource, waste or wastewater discharge at specified intervals and at specific locations to determine the chemical, physical and biological nature of the water resource, waste or wastewater discharge.

Public Participation Process – A process of involving the public in order to identify issues and concerns, and obtain feedback on options and impacts associated with a proposed project, programme or development. Public Participation Process in terms of NEMA refers to: a process in which potential interested and affected parties are given an opportunity to comment on, or raise issues relevant to specific matters.

Red Data Book (South African) – An inventory of rare, endangered, threatened or vulnerable species of South African plants and animals.

Recycle - Means a process where waste is reclaimed for further use, which process involves the separation of waste from a waste stream for further use and the processing of that separated material as a product or raw material.

Reserve - means the quantity and quality of water required –

(a) to satisfy basic human needs by securing a basic water supply, as prescribed under the Water Services Act, 1997 (Act No. 108 of 1997), for people who are now or who will, in the reasonably near future, be -

(i) relying upon;

(ii) taking water from; or

(iii) being supplied from, the relevant water resource; and

(b) to protect aquatic ecosystems in order to secure ecologically sustainable development and use of the relevant water resource.

Re-use - Means to utilise articles from the waste stream again for a similar or different purpose without changing the form or properties of the articles;

The Act - The National Water Act, (NWA) (Act 36 of 1998)

Tributaries - A stream or river which flows directly into a larger river or stream.

Waste - Means any substance, whether or not that substance can be reduced, re-used, recycled and recovered-

(a) that is surplus, unwanted, rejected, discarded, abandoned or disposed of;

(b) which the generator has no further use of for the purposes of production;

(c) that must be treated or disposed of; or

(d) that is identified as a waste by the Minister by notice in the Gazette, and includes waste generated by the mining, medical or other sector,

but –

(i) a by-product is not considered waste; and

(ii) Any portion of waste, once re-used, recycled and recovered, ceases to be waste.

Hazardous waste must be classified in terms of SANS 10228 class.

Class 1: Explosives

Class 2: Gases

Class 3: Flammable liquids

Class 4: Flammable solids

Class 5: Oxidising substances and organic peroxides

Class 6: Toxic and infectious substances

Class 7: Radioactive substances

Class 8: Corrosives

Class 9: Other miscellaneous substances

If not listed in SANS 10228 - consult DWS prior to classification.

Watercourse means -

- (a) a river or spring;
- (b) a natural channel in which water flows regularly or intermittently;
- (c) a wetland, lake or dam into which, or from which, water flows; and
- (d) any collection of water which the Minister may, by notice in the Gazette, declare to be a watercourse, and a reference to a watercourse includes, where relevant, its bed and banks.

Water quality means the physical, chemical, toxicological, biological (including microbiological) and aesthetic properties of water that determine sustained (1) healthy functioning of aquatic ecosystems and (2) fitness for use (e.g. domestic, recreational, agricultural, and industrial). Water quality is therefore reflected in (a) concentrations or loads of substances (either dissolved or suspended) or micro-organisms, (b) physico-chemical attributes (e.g. temperature) and (c) certain biological responses to those concentrations, loads or physico-chemical attributes.

Water Resource - A water resource includes any watercourse, surface water, estuary or aquifer. Watercourses include rivers, springs, and natural perennial and non-perennial channels. Wetlands, lakes, dams, or any collection identified as such by the Minister in the Government Gazette.

Water use license - An authorisation from the Department to a designated water user to use water. The authorisation will provide details on the time-frames and conditions for the designated water use

Contents

I.	Acronyms	ii
II.	SOME DEFINITIONS	v
III.	IMPORTANT NOTICE	xiii
IV.	Objective of the basic assessment process.....	xiv
V.	PART A.....	1
	a) Contact Person and correspondence address	1
	a) Details of -.....	1
	(i) EAP.....	1
	(ii) Expertise of the EAP.....	1
	b) Location of the overall Activity.....	2
	c) Locality map	4
	d) Description of the scope of the proposed overall activity.....	4
	(i) Listed and specified activities	7
	(ii) Description of the activities to be undertaken	9
	a. Policy and Legislative Context	16
	b. Need and desirability of the proposed activities.....	24
	c. Motivation for the overall preferred site, activities and technology alternative	25
	d. Full description of the process followed to reach the proposed preferred alternatives within the site.....	26
	(i) Details of the development footprint alternatives considered.....	32
	(ii) Details of the Public Participation Process Followed.....	34
	(iii) Summary of issues raised by I&AP's	36
	(iv) The Environmental attributes associated with the alternatives.(The environmental attributed described must include socio-economic, social, heritage, cultural, geographical, physical and biological aspects).....	39
	1) Baseline Environment.....	39
	(v) Impacts and risks identified including the nature, significance, consequence, extent, duration and probability of the impacts, including the degree to which these impacts.....	46
	(vi) Methodology used in determining and ranking the nature, significance, consequences, extent, duration and probability of potential environmental impacts and risks;	49
	(vii) The positive and negative impacts that the proposed activity (in terms of the initial site layout) and alternatives will have on the environment and the community that may be affected...	56
	(viii) The possible mitigation measures that could be applied and the level of risk.....	59
	(ix) Motivation where no alternative sites were considered.....	70
	(x) Statement motivating the alternative development location within the overall site. (Provide a statement motivating the final site layout that is proposed)	70

i)	Full description of the process undertaken to identify, assess and rank the impacts and risks the activity will impose on the preferred site (In respect of the final site layout plan) through the life of the activity. (Including (i) a description of all environmental issues and risks that are identified during the environmental impact assessment process and (ii) an assessment of the significance of each issue and risk and an indication of the extent to which the issue and risk could be avoided or addressed by the adoption of mitigation measures.).....	71
j)	Assessment of each identified potentially significant impact and risk.....	77
k)	Summary of specialist reports.....	91
l)	Environmental impact statement	92
i.	Summary of the key findings of the environmental impact assessment;.....	92
ii.	Final Site Map.....	93
iii.	Summary of the positive and negative impacts and risks of the proposed activity and identified alternatives;.....	95
m)	Proposed impact management objectives and the impact management outcomes for inclusion in the EMPr	95
n)	Aspects for inclusion as conditions of Authorisation.....	96
o)	Description of any assumptions, uncertainties and gaps in knowledge	97
p)	Reasoned opinion as to whether the proposed activity should or should not be authorised ..	98
i.	Reasons why the activity should be authorized or not.	98
ii.	Conditions that must be included in the authorisation	98
q)	Period for which the Environmental Authorisation is required.....	98
r)	Undertaking.....	98
s)	Financial Provision d	98
i.	Explain how the aforesaid amount was derived.	98
ii.	Confirm that this amount can be provided for from operating expenditure	99
t)	Specific Information required by the competent Authority	99
a)	Compliance with the provisions of sections 24(4)(a) and (b) read with section 24 (3) (a) and (7) of the National Environmental Management Act (Act 107 of 1998). the EIA report must include the:-	99
1.	Impact on the socio-economic conditions of any directly affected person	99
2.	Impact on any national estate referred to in section 3(2) of the National Heritage Resources Act	99
u)	Other matters required in terms of sections 24(4)(a) and (b) of the Act.....	100
VI.	PART B.....	101
1)	Draft environmental management programme.....	101
a)	Details of the EAP	101
b)	Description of the Aspects of the Activity	101
c)	Composite Map.....	101
d)	Description of Impact management objectives including management statements	103

i)	Determination of closure objectives.....	103
ii)	Volumes and rate of water use required for the operation.....	106
iii)	Has a water use licence has been applied for	106
iv)	Impacts to be mitigated in their respective phases f.....	107
e)	Impact Management Outcomes	115
f)	Impact Management Actions	127
i)	Financial Provision	128
(1)	Determination of the amount of Financial Provision	128
(a)	Describe the closure objectives and the extent to which they have been aligned to the baseline environment described under the Regulation	128
(b)	Confirm specifically that the environmental objectives in relation to closure have been consulted with landowner and interested and affected parties	131
(c)	Provide a rehabilitation plan that describes and shows the scale and aerial extent of the main mining activities, including the anticipated mining area at the time of closure.....	131
(d)	Explain why it can be confirmed that the rehabilitation plan is compatible with the closure objectives.....	136
(e)	Calculate and state the quantum of the financial provision required to manage and rehabilitate the environment in accordance with the applicable guideline	137
(f)	Confirm that the financial provision will be provided as determined	138
l)	Indicate the frequency of the submission of the performance assessment/ environmental audit report	142
m)	Environmental Awareness Plan	142
(1)	Manner in which the applicant intends to inform his or her employees of any environmental risk which may result from their work.....	142
(2)	Manner in which risks will be dealt with in order to avoid pollution or the degradation of the environment.....	145
n)	Specific information required by the Competent Authority d.....	146

List of Figures

Figure 1: Locality Map Namakwa District Municipality	4
Figure 2: Map shows the location, and area (hectares) of all the aforesaid main and listed activities .	6
Figure 3: Schematic representation of the planned process flow.....	13
Figure 4: Current land use Map	45
Figure 5: Final Site Map	94
Figure 6: Final Site Map	95
Figure 7: Final Site Map	102
Figure 8: Final Site Map	102

List of Tables

Table 1: Description of property	2
Table 2: Listed and specified activities	7
Table 3: Policy and Legislative Context.....	16
Table 4: Summary of issues raised by I&APs.....	36
Table 5: Potential impacts identified.....	46
Table 6: Some Consequence Parameters	51
Table 7: Probability Parameters.....	51
Table 8: Significance Rating (It could be positive or negative, depending on the nature of impact)	51
Table 9: Significance.....	51
Table 10: The Rating System (Summary of Impact Rating Parameters)	52
Table 11: Environmental Impacts and Risks Identified	72
Table 12: Assessment of each identified potentially significant impact and risk	77
Table 13: Specialist Reports.....	91
Table 14: Impacts to be mitigated.....	107
Table 15: Impact Management Outcomes	115
Table 16: Impact Management Actions	127
Table 17: Provision of financial liability	137
Table 18: Monitoring Compliance, Performance Assessment and Post-Closure Monitoring Programme.....	139

III. MPORTANT NOTICE

In terms of the Mineral and Petroleum Resources Development Act (Act 28 of 2002 as amended), the Minister must grant a prospecting or mining right if among others the mining “will not result in unacceptable pollution, ecological degradation or damage to the environment”.

Unless an Environmental Authorisation can be granted following the evaluation of an Environmental Impact Assessment and an Environmental Management Programme report in terms of the National Environmental Management Act (Act 107 of 1998) (NEMA), it cannot be concluded that the said activities will not result in unacceptable pollution, ecological degradation or damage to the environment.

In terms of section 16(3)(b) of the EIA Regulations, 2014, any report submitted as part of an application must be prepared in a format that may be determined by the Competent Authority and in terms of section 17 (1) (c) the competent Authority must check whether the application has taken into account any minimum requirements applicable or instructions or guidance provided by the competent authority to the submission of applications.

It is therefore an instruction that the prescribed reports required in respect of applications for an environmental authorisation for listed activities triggered by an application for a right or a permit are submitted in the exact format of, and provide all the information required in terms of, this template. Furthermore please be advised that failure to submit the information required in the format provided in this template will be regarded as a failure to meet the requirements of the Regulation and will lead to the Environmental Authorisation being refused.

It is furthermore an instruction that the Environmental Assessment Practitioner must process and interpret his/her research and analysis and use the findings thereof to compile the information required herein. (Unprocessed supporting information may be attached as appendices). The EAP must ensure that the information required is placed correctly in the relevant sections of the Report, in the order, and under the provided headings as set out below, and ensure that the report is not cluttered with un-interpreted information and that it unambiguously represents the interpretation of the applicant.

IV. Objective of the basic assessment process

The objective of the basic assessment process is to, through a consultative process—

- (a) determine the policy and legislative context within which the proposed activity is located and how the activity complies with and responds to the policy and legislative context;
- (b) identify the alternatives considered, including the activity, location, and technology alternatives;
- (c) describe the need and desirability of the proposed alternatives,
- (d) through the undertaking of an impact and risk assessment process inclusive of cumulative impacts which focused on determining the geographical, physical, biological, social, economic, heritage , and cultural sensitivity of the sites and locations within sites and the risk of impact of the proposed activity and technology alternatives on the these aspects to determine:
 - (i) the nature, significance, consequence, extent, duration, and probability of the impacts occurring to; and
 - (ii) the degree to which these impacts—
 - (aa) can be reversed;
 - (bb) may cause irreplaceable loss of resources; and
 - (cc) can be managed, avoided or mitigated;
- (e) through a ranking of the site sensitivities and possible impacts the activity and technology alternatives will impose on the sites and location identified through the life of the activity to—
 - (i) identify and motivate a preferred site, activity and technology alternative;
 - (ii) identify suitable measures to manage, avoid or mitigate identified impacts; and
 - (iii) identify residual risks that need to be managed and monitored.

V. PART A
SCOPE OF ASSESSMENT AND BASIC ASSESSMENT REPORT

a) Contact Person and correspondence address

a) Details of -

(i) EAP

Name of The Practitioner: Zandile Dwane

Tel No.: 083 265 7992 / 071 959 9207

Fax No. :

e-mail address: kamvisto@gmail.com / khnobaza@gmail.com

(ii) Expertise of the EAP.

1) *The qualifications of the EAP*
(with evidence).

M. Sc in Geology
South African Council for Natural Scientific Professionals
American Association of Petroleum Geologists
Attach evidence as ANNEXURE 1

2) *Summary of the EAP's past experience.*
(In carrying out the Environmental Impact Assessment Procedure)

Relevant past experiences include, but not limited, to the following:
Environmental Impact Assessments, Environmental Management Plans and /
or Reports, Rehabilitation progress assessments, Environmental compliance
monitoring, Scoping Reports, etc.

See CV herewith attached
Attach evidence as Appendix 1

b) Location of the overall Activity.

Table 1: Description of property

Farm Name:	A certain piece of land on Farm Kommagas 200, Portion 5 (Hope), Namaqualand, Northern Cape
Application area (Ha)	Approximately 5 Ha
Magisterial district:	Local Municipality, Namaqualand District Municipality
Distance and direction from nearest town	The application area is situated on the small piece of ground on Farm Kommagas 200, Portion 5 (Hope), approximately 80 Km NW out of Springbok town, Northern Cape.
21 digit Surveyor General Code for each farm portion	C053000000000200000005
Title	Basic Assessment Report and Environmental Management Programme for the proposed development of Tailings processing, Reclaiming and Recovery of Diamonds, Waste License, Borrow Pit Rehabilitation and Closure on a certain piece of land on Farm Kommagas 200, Portion 5 (Hope), Namaqualand, Northern Cape, South Africa.
Summary of Report Purpose	<p>The purpose of this Basic Assessment Report and Environmental Management Programme is to:</p> <ul style="list-style-type: none"> ✓ Present the proposed project and the need for the project; ✓ Describe the affected environment at a sufficient level of detail to facilitate informed decision-making; ✓ Provide an overview of the Basic Assessment Process being followed, inclusive of public participation process; ✓ Assess the potential positive and negative impacts the proposed project & associated infrastructure, its subsequent dismantling and demolition may have on the environment; ✓ Provide recommendations to avoid, manage or mitigate potential negative impacts and to enhance the potential positive impact of the project; ✓ Compile an Environmental Management Programme (EMPr) for the proposed project; and ✓ Provide a Borrow Pit Rehabilitation and Closure Plan for the proposed project. <p>All comments received from Interested and Affected Parties submitted during the review process of this Basic Assessment Report and Environmental Management Programme will be incorporated into the final BAR if applicable and where necessary. This Basic Assessment Report is hereby submitted to the Competent Authority, the Department of Mineral Resources and Energy, Northern Cape.</p>
Name of Applicant	DJB Supplies(Pty) Ltd

Name of Consultant	Thaya Trading Enterprise 9705 Eerste Laan, Rooisand, Kathu, 8446
Author(s)	Zandile Dwane and Kwindla Handy Nobaza
Project Director	Kwindla Handy Nobaza
Reference Number	NC 30/5/1/3/2/10825 MP
Date	September 2020
Distribution List	

c) Locality map
(show nearest town, scale not smaller than 1:250000)

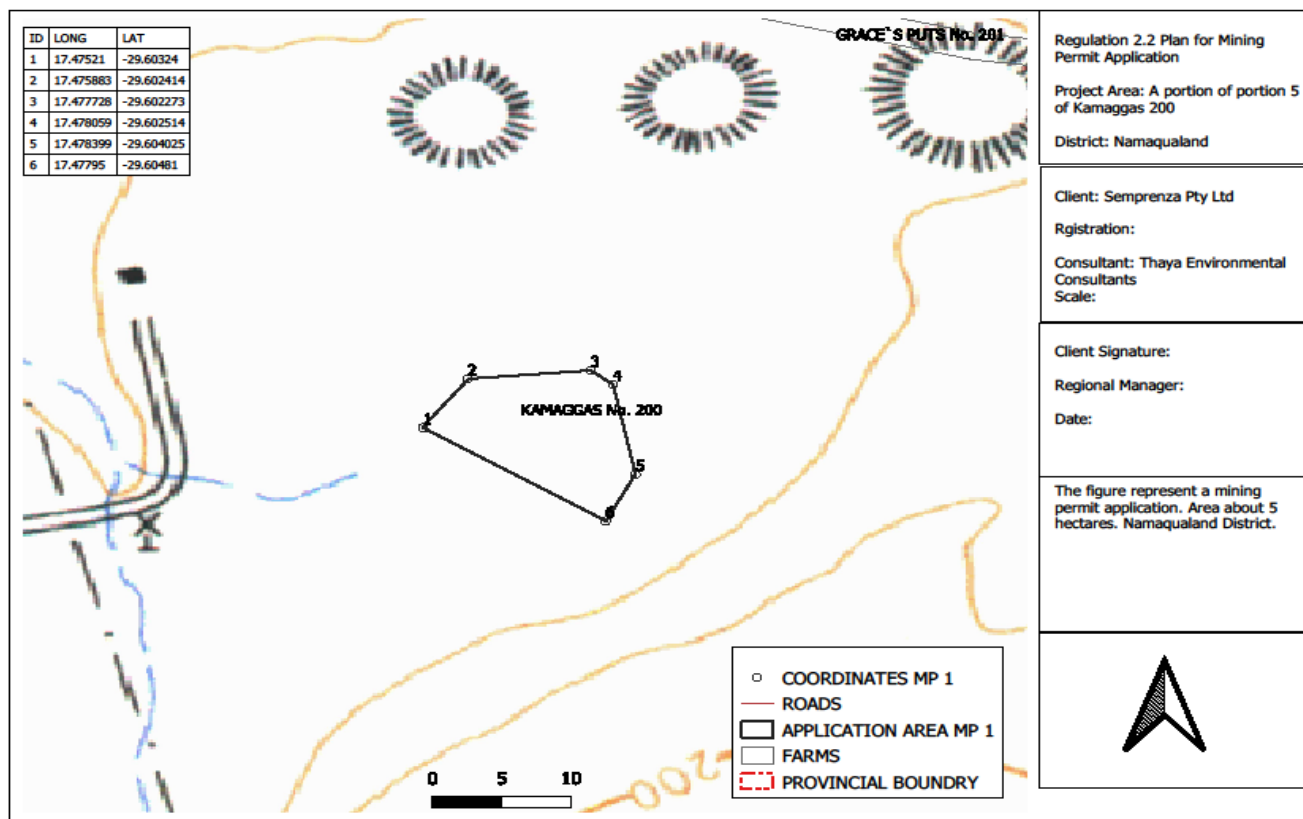


Figure 1: Locality Map Namakwa District Municipality

d) Description of the scope of the proposed overall activity.

Provide a plan drawn to a scale acceptable to the competent authority but not less than 1: 10 000 that shows the location, and area (hectares) of all the aforesaid main and listed activities, and infrastructure to be placed on site

This is an application for a Waste License requiring a NEM:WA BAR. The waste licensing process for listed activities under Schedule 1 in the National Environment Management Waste Act, 2008 (Act No. 59 of 2008), as amended is as defined in the environmental impact assessment (EIA) regulations made under section 24(5) of the National Environment Management Act, 2008 (Act No. 107 of 1998) (NEMA), as amended. This is also part of Category A Waste License Application. Tailings and Waste Rock Dump Classification has not been conducted at the moment. This waste classification should have been conducted during operational phase of the mining that took place approximately 10 years ago. In the opinion of the EAP, this process is undertaken to support rehabilitation and closure of borrow/open pits, waste license, tailings processing, reclaiming and recovery of diamonds.

The existing tailings dumps to be processed and used towards borrow pit rehabilitation and closure. The already existing open pits have been lying on the property for more than ten (10) years.

SEMPRENZA(Pty) Ltd proposes to develop a small-scale tailings processing to recover diamonds application (together with Borrow Pit Rehabilitation and Closure) on a small

piece (5 Ha) of land on Farm Kommagas 200, portion 5 (Hope), Namaqualand, Northern Cape. The NEM:WA-related authorisation and MPDRA-related permit for the planned development is expected to be granted for a period of 5 years. In executing the planned development, a Waste License application has been applied for and lodged with the competent authority. Accordingly, a Basic Assessment Report and Environmental Management Programme (together with Borrow Pit Rehabilitation and Closure Plan) is hereby presented for submission to the competent authority in compliance with the NEMA and associated EIA Regulations read in tandem with the NEMWA and the MPRDA. The planned operations will include the rehabilitation and closure of borrow pits using excavator, Front End Loader, Shovel or Truck Load Backhoe and subsequently process material thereof, recover diamonds, if any before rehabilitation is performed. The excavated material will be transported using Articulated Dump Truck (ADT) that is going to be loaded using Truck Load Backhoe (TLB) or Front End Loader. The material is going to be processed using Jig Plant, DMS or 16 Foot Rotary Pan max.

The main project activity and associated listed activity include; processing of tailings, handling of waste rock dumps that are lying on the surface, Backfilling (in-filling), access road less than 4 metres in width, demolition and dismantling of infrastructure (pull mobile infrastructure out of site), on-site roads, propose alternative land uses and post-closure monitoring.

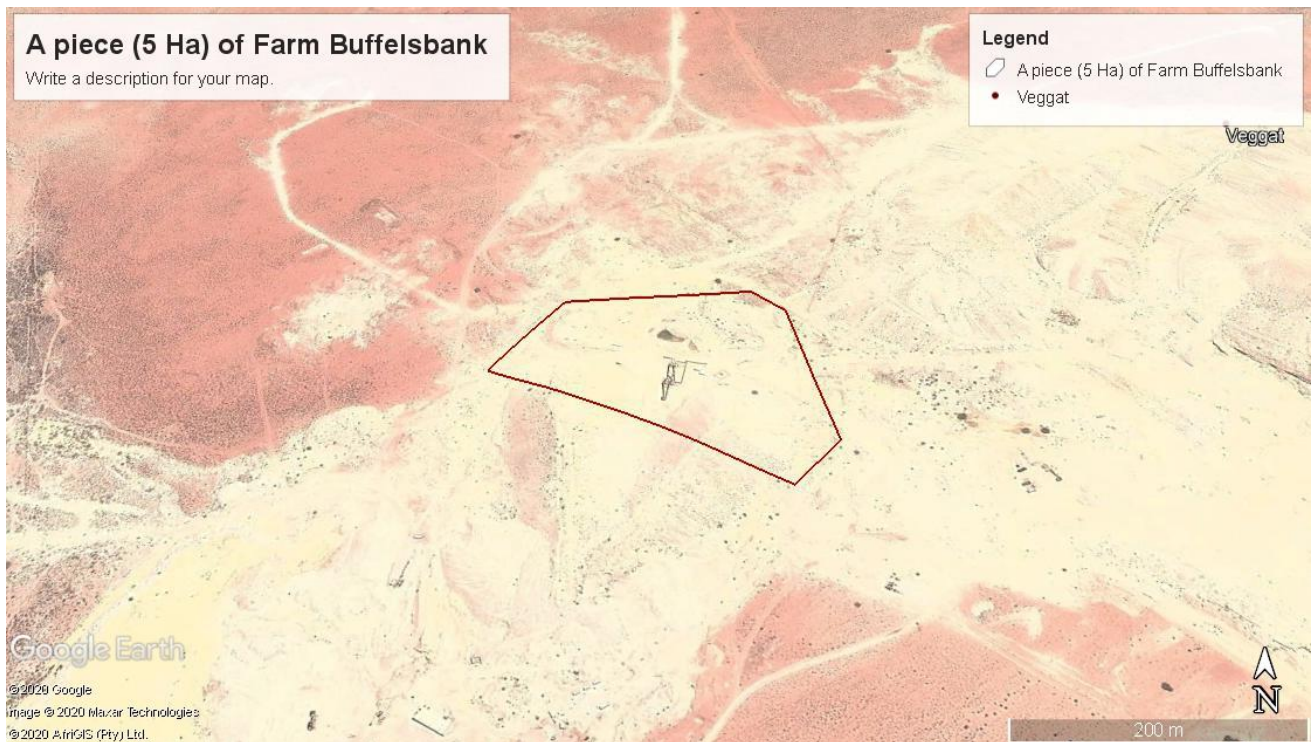
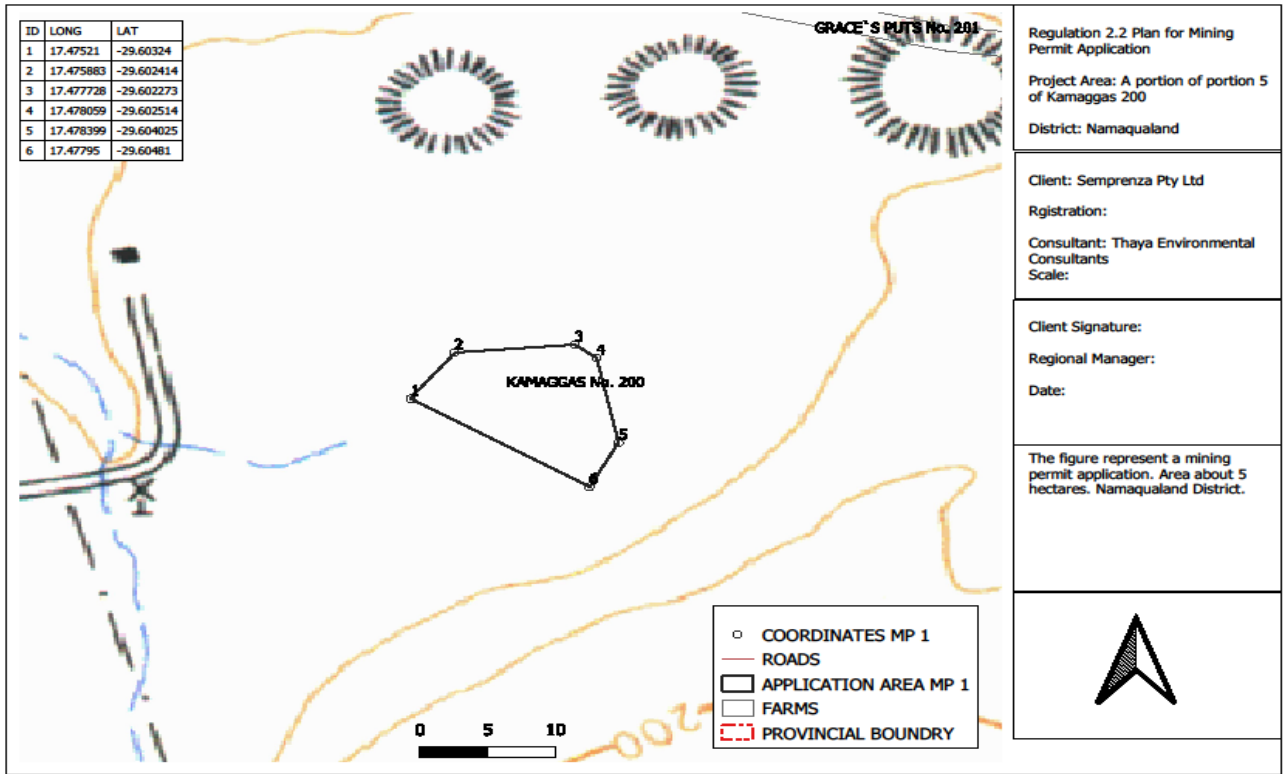


Figure 2: Map shows the location, and area (hectares) of all the aforesaid main and listed activities

(i) Listed and specified activities

Table 2: Listed and specified activities

<p>NAME OF ACTIVITY</p> <p>(E.g. For prospecting – drill site, site camp, ablution facility, accommodation, equipment storage, sample storage, site office, access route etc...etc...etc</p> <p>E.g. for mining,- excavations, blasting, stockpiles, discard dumps or dams, Loading, hauling and transport, Water supply dams and boreholes, accommodation, offices, ablution, stores, workshops, processing plant, storm water control, berms, roads, pipelines, power lines, conveyors, etc...etc...etc.)</p>	<p>Aerial extent of the Activity</p> <p>Ha or m²</p>	<p>LISTED ACTIVITY</p> <p>Mark with an X where applicable or affected.</p>	<p>APPLICABLE LISTING NOTICE</p> <p>(GNR 324, 325, GNR 326 or GNR 327)</p>
<p>All activities, including the operation of a particular activity associated with primary processing of a mineral resource such as extraction, classifying, reduction, concentrating, winning, crushing, screening and washing but excluding the smelting, beneficiation, refining, calcining or gasification of the mineral resource in which case Activity 6 of this Notice applies. Activity 21 of Listing Notice 2</p>	<p>5 Ha</p>	<p>X</p>	<p>GNR 327 Listing Activity 21</p>
<p>Clearance of indigenous vegetation</p>	<p>5 Ha - Only the area where waste handling, rehabilitation of borrow pits, reclaiming and recovery of diamonds activities are going to take</p>	<p>X</p>	<p>GNR. 327, Listing Activity 27</p>

	place will be cleared of indigenous vegetation. Concurrent rehalibilation will be conducted with normal backfilling.		
Temporary structures	0.095 ha	X	Not listed
Temporary Dump Site	0.04 ha	X	GNR 327, Listed 1, Activity 21
Stock Pile	0.04	X	GNR 327, Listed 1, Activity 21
Oil storage facility	50 m ²	X	Not listed
Water pipeline of undetermined length but less than 10 Km	3 Km	X	Not listed
Roads to trenches and processing plant	<2 Km	X	GNR 327, Listed 1, Activity 21
Excavations	3 Ha	X	GNR 327, Listed 1, Activity 21
Diesel Storage	0.0008 ha	X	GNR 327, Listed 1, Activity 21
Handling of General Waste (The waste licensing process for listed activities under Schedule 1 in the National Environment Management Waste Act 2008 is as defined in the environmental impact assessment (EIA) regulations made under section 24(5) of the National Environment Management Act 2008 (NEMA) No. 107 of 1998. This is a Category A Waste License Application for listed activities under Schedule 1 in the National Environment Management Waste Act 2008.)	5 ha	X	GNR 921, 29 November 2013
Chemical Storage	0.0025 ha	X	GNR 327, Listed 1, Activity 21
Vehicle Storage	0.0025 ha	X	GNR 327, Listed 1, Activity 21
Access Roads	Less than 4 m in width.		GNR 327, Listed 1, Activity 21
The decommissioning of any activity requiring - (i) a closure certificate in terms of section 43 of the Mineral and Petroleum Resources	Obtain closure certificate after operations have ceased, if necessary.	X	Listing Notice GNR 327, Activity 22

Development Act, 2002 (Act No. 28 of 2002); or (ii) a prospecting right, mining right, mining permit, production right or exploration right, where the throughput of the activity has reduced by 90% or more over a period of 5 years excluding where the competent authority has in writing agreed that such reduction in throughput does not constitute closure			
---	--	--	--

(ii) Description of the activities to be undertaken

(Describe Methodology or technology to be employed, including the type of commodity to be mined and for a linear activity, a description of the route of the activity)

Thaya Trading Enterprise CC was appointed by SEMPRENZA(Pty) Ltd to provide professional service to undertake an Basic Assessment, Waste Licence Application (Tailings processing) process pertaining to the proposed project on a certain piece of land of Farm Komaggas No.200, Portions 5.

The applicant required rehabilitation and prior to that a Rehabilitation and closure plan must be submitted to the Competent Authority in terms of the Mineral & Petroleum Resource Development Act, 2002(Act No. 28 of 2002) and the Waste License in terms of National Environmental Management: Waste Act, 2008 (Act No. 59 of 2008).

The rehabilitation and closure plan was compiled in order to meet applicable legal and corporate requirements, conditions and commitments made. Some objectives of Rehabilitation and Closure Plan are to restore disturbed surface condition to its natural state as reasonably practicable; achieve sustainable land use among others.

A risk assessment pertaining to the planned project was conducted in order to identify associated risks (residual and otherwise). The approach and methodology to identify and rate risks will be presented in the Closure Plan. The mine closure criteria, action plan and schedule will be proposed. The Bio-Physical aspects (including pans, wetlands, flora and fauna etc.), social, Waste Rock Dump, Tailings Dump, Infrastructure, Borrow Pits and Deposits among others will be considered.

Closure of infrastructure, Borrow Pits, Waste Rock Dumps, earthworks, re-shaping of slopes and associated costs and schedule implications among others will be considered in the final plan. Re-vegetation, aftercare maintenance and monitoring of the area of will be considered. In terms of Regulation 5 of GNR 632 of the National Environmental Management: Waste Act, waste rock stockpiles must be classified taking into consideration Regulation 8 of GNR 634 of 2013. Guidelines are provided in the South African Code of Practise for Mine Residue Deposit classification (SANS: 10286: 1998).

RETIONALE OF THE PROPOSED PROJECT

In terms of the 2nd Draft Financial Provision Regulations, the Minister of Environment, Forestry and Fisheries, the Financial Provision for the Rehabilitation and Remediation of Environmental Damage caused by Reconnaissance, Prospecting, Exploration, Mining or Production Operations published, on 17 May 2019, the said draft for comment. On 17 January 2020, a notice extending the transitional timeframe for compliance with the NEMA Financial Provision Regulations, 2015 was published by the Minister giving “leeway” for Permit and Right Holders in terms of the Mineral and Petroleum Resources Development Act, 2002 (Act No. 28 of 2002) until 19 June 2021 to comply with the Financial Provision Regulations as provided for in the approved MPRDA-related Permit or Right. As per the notice of extension given by the Minister of Environment, Forestry and Fisheries, the NEMA Financial Provision Regulations, 2015 still apply. Rationale

SCOPE OF WORK

Prepare draft and final Basic Assessment Report (BAR) in terms of Appendix 1 of NEMA EIA regulation.

Prepare draft Environmental Management Programmes (EMPr) in terms of Appendix 5 of NEMA EIA regulation. The EMPr will be aligned to the closure plan.

Develop the required Closure plan and estimate its current financial liability, which are aligned with the regulatory requirements contained in Appendix 5 of the NEMA EIA Regulation, 2014 and the Regulation pertaining to the Financial Provisioning for prospecting, exploration, mining or production operations of 2015 (GN R.1147 of 2015) (NEMA Financial Provisioning Regulations, 2015) published in terms of the NEMA.

Develop the required Environmental Risk Assessment Report and estimate its current financial liability for remediation of latent or residual environmental impacts, which are aligned to Appendix 5 of the NEMA Financial Provisioning Regulations, 2015.

Undertake a consolidated Public Participation Process (PPP) in terms of Chapter 6 requirements of the NEMA EIA Regulations.

Authorisation in terms of the National Environmental Management Waste Act

Separate applications will have to be undertaken in terms of the NEM:WA and a BA process must be followed in terms of the EIA regulations for the closure of the waste management activity related to the borrow pits. It is proposed that a combined BA process will be followed in support of the MPRDA closure application and the NEM:WA application.

(i) Description of Planned Non-Invasive Activities

(These activities do not disturb the land where mining will take place e.g. aerial photography, desktop studies, aeromagnetic surveys, etc.)

Phase 1

Imagery Analysis and Geological Mapping

A site investigation of the target areas will be undertaken to identify infrastructure and determine any potential problems that may need to be addressed.

(ii) Description of Planned Invasive Activities

(These activities result in land disturbances e.g. drilling, mining, etc.)

Phase 2

Trenches Sampling

Discussed herein after, Section 3.

(iii) Description of Pre-feasibility Studies

(Activities in this section include, but are not limited to, the following: initial, geological modelling, resource determination, possible future funding models, etc.)

The quantification of carats per 100 ton will be determined during handling of diamond-bearing waste rock tailings dumps. No model is going to be at pre-feasibility study phase.

Phase 3

Analytical Desktop Study

The project Geologist monitors the programme, consolidates and processes the data and amends the programme depending on the results. This is a continuous process throughout the programme and continues even when no mining is done on the ground.

Each physical phase of processing waste is followed by desktop studies involving interpretation and modelling of all data gathered. These studies will determine the manner in which the work programme is to proceed in terms of activity, quantity, resources, expenditure and duration.

(iv) Description of Crushing, Screening and Pulsating Jigs Activities

Volumes of the mineral to be tested

It is estimated, at this stage, that 100 tonnes/day of Tailings are going to be processed.

Why will they be tested?

The tailings, gravel or kimberlitic material will be tested to determine a grade (carats per hundred tonne) and value (US\$ per carat).

Where will they be tested?

All waste processing activities will take place on site or out of site. Herewith follows a description of the process:-

The planned processing technique is that of a typical South African Screening and Pulsating Jigs operation and may have to include processing of diamond-bearing waste rock dumps that are present within the application area. The planned processing method is that of passing tailings through the Jig plant/DMS/Rotary Pan and recovering diamonds subsequently use waste material backfill and rehabilitate disturbed land from previous

operations if possible or necessary. Tailings are loaded with frontend loader or TLB and transported to the treatment facility on-site using articulated dump trucks. The access to the tailings will be provided by a haul road to the screening and processing plants.

The operation is to be conducted using conventional equipment comprising four articulated dump trucks supported by appropriate TLB's and front-end loaders. The tailings are loaded with a TLB or frontend loader onto ADT Dump Trucks. Ore is hauled to the screening and Jig plant. As an integral part of the waste rock handling processes, backfilling will take place continuously if deemed necessary. A list of equipment and machinery that is going to be on site is presented below:

- Earthmoving and ancillary equipment;
- 4 x Front-end Loader;
- 4 x Articulated Dump Trucks;
- 1 x Sorting Plant;
- 2 x Water Truck;
- 1 x 16ft-Rotary Pan/Jig Plant/DMS Plant;
- Screen;
- 1 x Crusher
- 1 x Generator
- Water piping and storage facility
- Diesel store facility
- TMM maintenance area
- Ablution facilities
- Offices
- Slimes tanks or Dams
- Screen
- Utility vehicles and small tools;
- Diamond recovery unit with Flow sort Machines, Plant, and recovery, crushing and screening equipment

Tailings are loaded onto a vibrating grizzly and the +85mm oversize material is discarded into open pits on site. The remaining -85mm fraction is loaded into a 16-foot rotary pan with a treatment capacity of 80 tph. A magnetic separator is used to extract some of the heavy banded iron stones. Tracer tests are done regularly to ensure that the pans are operating at the correct density. Approximately 2.5 tonne of concentrate is tapped from the pan every hour and transported in locked containers to the final recovery unit. The final recovery unit consists of a holding bin, sizing screen, sizing bins and one state of the art Flowsort X-ray recovery unit which recover diamonds from the +2mm to -32mm size fraction. Final sorting of the X-ray concentrate will be done manually.

To whom they will be disposed of:

An expected grade of 4 carats per hundred tonnes, 800 carats could be recovered from the tailings. Diamonds will be sold at a reputable diamond tender house in South Africa among

others to determine an average US\$ carat value for the diamonds. Alternatively, the stones will be sold to international markets that affiliate to the Kimberley process.

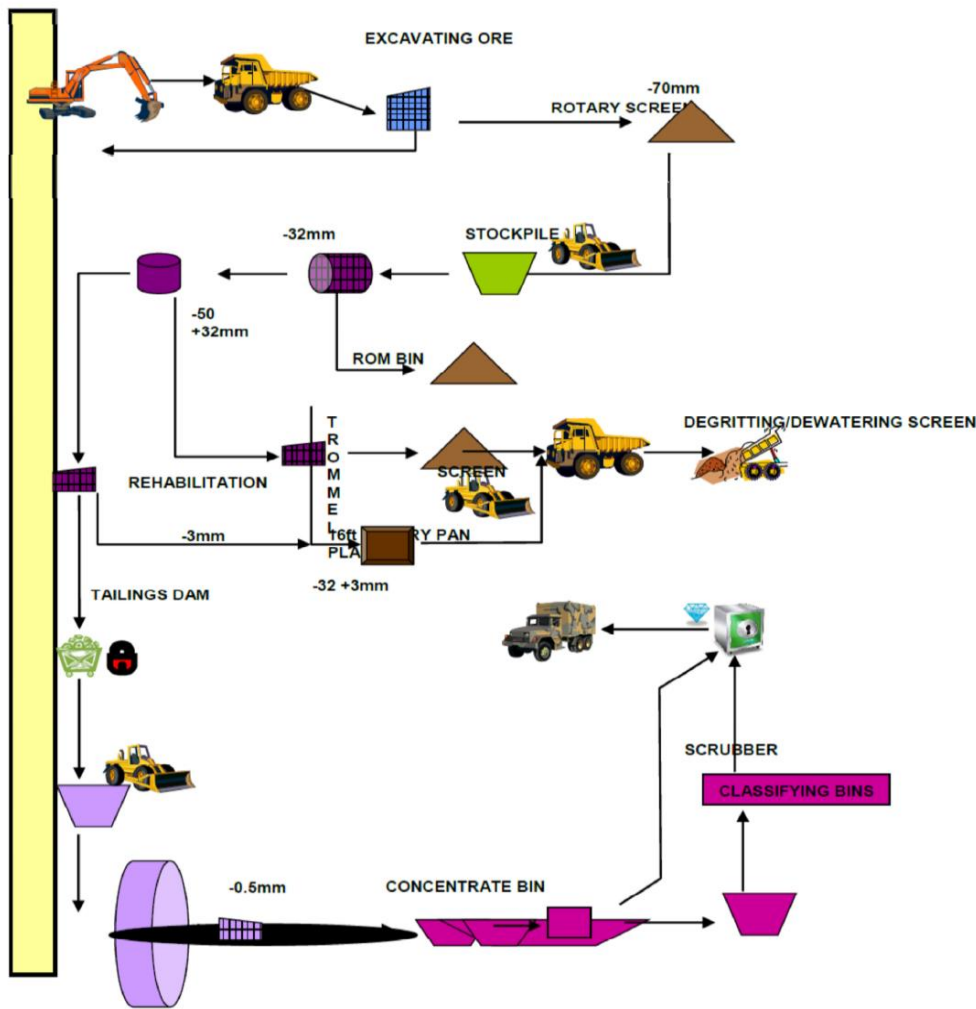


Figure 3: Schematic representation of the planned process flow

(v) Construction Phase

- Preparing the area to cater for accommodating personnel and infrastructure relevant to the planned mining-related activities, crushing, and recovering activities, among others;
- Site clearance (where necessary) and removal of rubble;
- Construction of pollution control facilities, if necessary;
- Construction of water pipelines, if necessary;
- Construction of storm water management facility in order to limit the amount of water that enters the pits; and
- Establish Waste Management Facility, if necessary.

(vi) Operational Phase

- Excavation, Crushing, Screening, Sorting, Load and Haul of material back-filling;
- Operation of equipment and machinery;
- Use of Water and Hydrocarbons;

- Safety, Health and Environmental Management;
- Maintenance of equipment and machinery; and,
- Part-Backfilling, Rehabilitation and Closure

(vii) Decommissioning Phase

Mobile equipment is going to be used in these operations. If not the case, demolition and dismantling of infrastructure is going to occur. When mobile infrastructure is used, the decommissioning phase is going to be straight forward as the infrastructure would be transported away from site. It is worth mentioning that the schedule of rehabilitation is going to be phased to run in parallel with the crushing and processing of tailings activities to ensure 'pain-free' rehabilitation and closure ultimately. The pollution control measures and associated infrastructure will be removed at closure, then, the polymeric material will be sent away for recycling if possible. The disturbed areas are going to be rehabilitated in such a manner that the environmental condition is of reasonable standard. Inert material may be used to infill the pits and hazardous materials or waste will be transported to an appropriately licenced waste disposal facility. All hydrocarbon-contaminated soil will be treated in-situ or disposed of appropriately. Post-closure activities that are going to be undertaken include monitoring, maintenance and aftercare.

The natural state of the area of application prior to the development of previous mining operations that were conducted on the area was not known at the moment of compiling this report. The consultant, together with the applicant understand that it would have been more beneficial towards compilation of this report to have access to all studies conducted and reports generated relating to the previous mining operations that were conducted on the area of interest. If gaining access to information such as reports pertaining to the previously was possible, it was going to be relatively easy to restore the natural topography and ecology of the area of application to its natural state. Furthermore, it is understood that topsoil has eroded already and therefore cannot be used for rehabilitation of the area of application because the long period of time it took for the area to be rehabilitated and lack of care for top soil that was stripped from the previous mining operations.

During rehabilitation, it is recommended for the elevations and sides of waste rock dumps to be held tight using methods such as netting (use biodegradable material) and matting in order to ensure stability to prevent erosion. Re-vegetation should be conducted without any delays to hold the soil tight and to prevent erosion from taking place.

Re-vegetation is necessary to undertake in order to re-establish vegetation in areas which were previously cleared and disturbed.

The abandoned tailings on-site will be used to backfill the borrow pits. The management of stockpiles and deposits is to be followed in compliance with the Regulations applicable to the Planning and Management of Residue Stockpiles and Residue Deposits (GNR 632 of 2013) published under the NEM:WA, as well as the set Protocols, Best Practices, National Norms and Standards and other applicable Regulations.

In terms of NEM:WA and its regulations, tailings and waste rock stockpiles have to be classified in order to, among other things, give effect to the National Norms and Standards for assessment of waste for landfill disposal (GNR 635 of 2013) and the National Norms and Standards for disposal of waste to landfill (GNR 636 of 2013). The assessment to classify waste rock on the abandoned mine should have been conducted

during the operational phase of the previous mining operations. At decommissioning, it is recommended that waste rock is classified to ensure effective and efficient decommissioning. A risk-based approach on a case-by-case basis is the current approach acceptable as per GNR 632 as amended. The amendments to GNR 632 give effect to case-by-case assessment of the necessity for use of applicable pollution control barrier systems instead of a blanket approach that was previously adopted as applicable to waste management license applications for the establishment of residue stockpiles and deposits. This risk-based assessment must be conducted by a competent person.

It is possible to develop a solar plant after the area of interest has been rehabilitated. This approach depends on many factors, such as availability of funds (investment), proximity to sub-station, demand to mention but a few.

a. Policy and Legislative Context

Table 3: Policy and Legislative Context

<p>APPLICABLE LEGISLATION AND GUIDELINES USED TO COMPILE THE REPORT (a description of the policy and legislative context within which the development is proposed including an identification of all legislation, policies, plans, guidelines, spatial tools, municipal development planning frameworks and instruments that are applicable to this activity and are to be considered in the assessment process)</p>	<p>REFERENCE WHERE APPLIED</p>	<p>HOW DOES THIS DEVELOPMENT COMPLY WITH AND RESPOND TO THE LEGISLATION AND POLICY CONTEXT. (E.g. In terms of the National Water Act a Water Use License has/ has not been applied for)</p>
<p>Minerals and Petroleum Resources Development Act, 2002 (Act 28 of 2002)</p>	<p>Borrow Pit Rehabilitation and Closure - processing tailings, extraction, reclaiming and recovery of diamonds application process</p>	<p>Mining Permit has been applied for and to the Department of Mineral Resources.</p>
<p>Minerals and Petroleum Resources Development Act, 2002 (Act 28 of 2002)</p>	<p>Borrow Pit Rehabilitation and Closure and Environmental Authorisation processes</p>	<p>In progress</p>
<p>National Environmental Management Act, 1998 (Act 107 of 1998)</p>	<p>Section 28 of the National Environmental Management Act, Act 107 of 1998 stipulates an obligation of consideration of care where reasonable measures are taken to prevent pollution or degradation from occurring, continuing or recurring, or, where this is not possible, to minimise and rectify pollution or</p>	<p>In progress</p>

	<p>degradation of the environment. Section 29 provides for the protection of workers who refuse to undertake work that poses a hazard to the environment.</p> <p>Section 30 emphasises on procedures to be followed in the event of an emergency, especially an incident which may impact negatively on the environment. Section 31 covers the aspect of access to environmental information and protection of whistle blowers.</p>	
<p>National Environmental Management Act, 1998 (Act 107 of 1998) Environmental Impact Assessment Regulations, 2017 (G 40772)</p>	<p>GNR 325: 2017 Regulations promulgated in terms of NEMA, Act 107 of 1998: GNR 324, 325, 326 and 327 Government Gazette No. 40772, Pretoria, in terms of Chapter 5 of the National Environmental Management Act, Act 107 of 1998 (as amended), contain the EIA Regulations, as well as a schedule of activities that may have substantially negative effects on the environment, therefore, require authorisation from the competent environmental authority..</p>	In progress
<p>National Environmental Management Act: Biodiversity Act, 2004 (Act 10 of 2004)</p>	<p>The National Environmental Management: Biodiversity Act, Act 10 of 2004 provides for the MEC/ Minister to list ecosystems that are threatened and in need of protection (Section 52) and to identify any process or activity in such a listed ecosystem as a threatening process (Section 53). A list of threatened and protected species</p>	

	<p>has been published in terms of Section 56(1) GG 29657 GNR 151 and GNR 152, Threatened or Protected Species Regulations. The Act also deals with restricted activities involving alien species; restricted activities involving certain alien species totally prohibited; and duty care to be taken pertaining to listed invasive species.</p>	
<p>National Environmental Management Act: Waste Act, 2008 (Act 59 of 2008)</p>	<p>Regulates waste management in order to protect health and the environment by stipulating reasonable measures to be taken to ensure prevention of pollution and ecological degradation, and for securing ecologically-sustainable-development.</p>	<p>In progress</p>
<p>Waste Classification and Management Regulations (GNR 634 of 23 August 2013) with reference to the National Norms and Standards for the Assessment of Waste for Landfill Disposal (GNR 635 of 23 August 2013) and disposal of waste to landfill (GNR 636 of 2013)</p>	<p>Waste rock stockpiles need to be classified in terms of GNR 632 of the NEM:WA.</p>	
<p>National Water Act, 1998 (Act 36 of 1998)</p>	<p>In terms of the definitions contained in Section 1 of the National Water Act, Act 36 of 1998, a “water resource” includes a watercourse, surface water, estuary, or aquifer. “Aquifer” means a geological formation which has structures or textures that hold water or permit appreciable water movement through them. “Watercourse” means a</p>	<p>In progress</p>

	<p>river or spring; a natural channel in which water flows regularly or intermittently; a wetland, lake or dam into which, or from which, water flows; and any collection of water which the Minister may, by notice in the Gazette declare to be a watercourse, and a reference to a watercourse includes, where relevant, its bed and banks.</p> <p>In addition, in terms of the definitions contained in Section 1 of the National Water Act, waste “includes any solid material or material that is suspended, dissolved or transported in water (including sediment) and which is spilled or deposited on land or into a water course in such volume, composition or manner as to cause, or to be reasonably likely to cause, the water resource to be polluted”. The Minister of Water and Environmental Affairs is allowed to regulate activities which have a detrimental impact on water resources by declaring them to be controlled activities. No person may undertake a controlled activity unless such person is authorised to do so by or under the Act. Duty of Care to prevent and remedy the effects of pollution to water resources is addressed in Section 19. Section</p>	
--	--	--

	<p>20 addresses the procedures to be followed, as well as control of emergency incidents which may impact on a water resource. Recognised water uses are addressed in terms of Section 21 and the requirements for registration of water uses are stipulated in Section 26 and Section 34.</p>	
<p>Environmental Conservation Act, 1989 (Act 73 of 1989)</p>	<p>Section 25 of the Environment Conservation Act, Act No. 73 of 1989, as well as the National Noise Control Regulations GNR 154 dated 10 January 1992, regarding noise, vibration and shock, is applicable.</p>	
<p>Environmental Conservation Amendment Act, 2003 (Act 50 of 2003) G26023</p>		
<p>National Environmental Management Act: Protected Areas Act, 2003 (Act 57 of 2003)</p>		
<p>In terms of the National Heritage Resources Act, 1999 (Act No. 25 of 1999)</p>	<p>In terms of the National Heritage Resources Act, Act No. 25 of 1999, any person who intends to undertake “any development or other activity which change the character of a site – exceeding 5 000m² in extent” and “the construction of a Linear development or barrier exceeding 300m in length” must at the very earliest stages of initiating the development notify the responsible heritage resources authority, viz. the</p>	

	<p>Northern Cape Provincial Heritage Resources Agency (NCPHRA) and/or the South African Heritage Resources Agency (SAHRA), as well as the Northern Cape Department of Sports, Arts and Culture.</p>	
<p>Conservation of Agricultural Resources Act, Act No 43 of 1983</p>	<p>Section 5 of the Conservation of Agricultural Resources Act, Act No. 43 of 1983, prohibits the spreading of weeds and Section 6 and Regulation 15 and 15E of GNR 1048 address the implementation of control measures for alien and invasive plant species. This aspect has been addressed in the Environmental Management Programme. This Act also make provision for the conservation of agricultural land.</p>	
<p>National Forests Act, 1998 (Act No. 84 of 1998)</p>	<p>National Forests Act, Act No. 84 of 1998 and Regulations, Section 7: No person may cut, disturb, damage or destroy any indigenous, living tree in a natural forest, except in terms of a licence issued under Section 7(4) or Section 23; or an exemption from the provisions of this subsection published by the Minister in the Gazette. Sections 12 – 16 deal with protected trees, with the Minister having the power to declare a particular tree, a group of trees, a particular woodland, or</p>	

	<p>trees belonging to a certain species, to be a protected tree, group of trees, woodland or species. In terms of Section 15, no person may cut, disturb, damage, destroy or remove any protected tree; or collect, remove, transport, export, purchase, sell, donate or in any other manner acquire or dispose of any protected tree, except under a licence granted by the Minister.</p>	
<p>Subdivision of Agricultural Land Act, Act 70 of 1970</p>	<p>Control the subdivision, and in connection therewith, the use of agricultural land. It also controls long terms leases over portions of agricultural land. The applicant needs to apply for consent from Department of Agriculture for these leases.</p>	
<p>Section 17 of the Fencing Act, Act No 31 of 1963</p>	<p>States that any person erecting a boundary fence may clean any bush along the line of the fence up to 1.5m on each side therefore and remove any tree standing in the immediate line of the fence. However, this provision must be read in conjunction with the environmental legal provisions relevant to protection of flora.</p>	
<p>Section 8 of the Atmospheric Pollution Prevention Act, Act No. 45 of 1965</p>	<p>Section 8 of the atmospheric Pollution Prevention Act, Act No. 45 of 1965, regulating controlled areas, as well as Section 27, with regard to dust control, is still applicable.</p>	
<p>The Occupational Health and Safety Act,</p>	<p>Environmental Regulations for Workplaces are applicable.</p>	

Act No. 85 of 1993 GN R 2281 of 1987 – 10-16.		
The Northern Cape Nature Conservation Act, Act No. 9 of 2009 addresses protected species in the Northern Cape and the permit application processes related thereto.	Addresses protected species in the Northern Cape and the permit application processes related thereto.	
The South African Civil Aviation Regulation Act, Act 13 of 2009.	Controls markings of structures that may influence aviation through the Civil Aviation Technical Standard, SA-CATSAH 139.01.33 Obstacle Limitations and Markings outside Aerodrome or Heliports. It states that any structure exceeding 45m above ground level, or structures where the top of the structure exceeds 150m above the MEAN ground level, like on top of a hill, the mean ground level considered to be the lowest point in a 3km radius around such structure. Structures lower than 45m, which are considered as a danger or a potential danger to aviation, shall be marked as such when specified. Overhead wires, cables, etc., crossing a river, valley or major roads shall be marked and in addition, their supporting towers marked and lighted if an aeronautical study indicates that it could constitute a hazard to aircraft. The highest structures that would be constructed at the proposed development would be the lighting conductors, which would have a height	

b. Need and desirability of the proposed activities.

(Motivate the need and desirability of the proposed development including the need and desirability of the activity in the context of the preferred location).

For years, mining has been the driving force behind South Africa's economy and continues to make a valuable contribution to the country's GDP. The economy of South Africa is built mostly on gold and diamond-mining, with gold-mining contributing over a third of the country's exports. Whereas, South African diamond-mining industry was listed as one of the largest mining countries in the world in the year 2009. It is predicted that mining will still play an important role to the economy, most notably through foreign exchange earnings and employment provision. It is also one of the primary sectors that provide employment opportunities for unskilled and semi-skilled people. The South African mining industry has its origin in small-scale to medium-scale mining activities, with these operations offering much needed employment opportunities and entrepreneurship, as well as contributing to the mineral sector and local economy. Small-scale mining and medium-scale mining's impact on employment is especially observed in the rural areas and province such as the Northern Cape where there are limited opportunities; providing significant livelihood for rural communities and a means of alleviating poverty.

In year 2017, the Department of Environmental Affairs published an updated guideline on the need and desirability that is yet to be gazetted. This published guideline seeks to ensure development takes place in an ecologically sustainable, socially justifiable and economically justifiable manner. When considering factors that may influence decision-making pertaining to the approval of a proposed development in order to give effect or promote justifiable economic and social development, the relevant spatial plans must be considered, including inputs from Interested and Affected Parties, Municipal Integrated Development Plans (IDP), Spatial Development Frameworks (SDF) and Environmental Management Frameworks (EMF).

The proposed development of the Mine is aimed at supporting the economy of South Africa by producing a commodity that has a potential to leverage the economy of the country. The primary beneficiaries of this project include, among others, the employees, members of surrounding communities and the country. Secondary beneficiaries include the suppliers of goods and services, and the local businesses through the buying power of employees. This is in line with the National Development Plan (NDP). The Social Labour Plan of the Proposed development is aimed at ensuring local economic development through implementation of the various projects.

The applicant estimates that these small pieces of land could, if mining permit is granted, prove to be bearing commodities of high economic value. Only a small piece (5 Ha) of ERF 687 and a certain piece of land on ERF 1526 Remainder is targeted will be temporarily disturbed. The remainder of the farm portions will proceed as normal according to this particular application.

c. Motivation for the overall preferred site, activities and technology alternative

Diamond mining activity dominated regions include the Northern Cape and North West in South Africa. These regions or provinces are known to bear alluvial diamond deposits. The idea of recovering diamonds from abandoned mining operations is becoming prevalent in the Northern Cape Province. Farm Kommagas 200 is known to bear alluvial diamond deposits and some kimberlite pipes from obtained from old/previous mining operations. As a consequence, a number of individuals who reside in the Namaqualand Region have indicated that they intend to apply for prospecting rights and mining permits. However, affordability or lack thereof is the limiting factor.

As discussed in section (f), the proposed development or operations will get only a small piece of the property disturbed in relation to this particular application. The proposed development's related activities will be conducted for purposes of diamond recovery from tailings and borrow pit rehabilitation and closure with anticipation that the identified area on the farm could be efficiently and effectively treated to produce commodity of high grade and quality of economic value.

Site Location

A Waste License, Borrow Pit Rehabilitation and Closure, processing of tailings and recovery of diamonds as Mining Permit application was lodged with the Department of Mineral Resources and Energy.

Water Usage

In an event the proposed operations go as planned, a Jig Plant or DMS Plant or rotary diamond plant which uses a 16 feet rotary pan will be used. On estimation, a 16 feet rotary pan may use 17 000 litres of water per hour. In an event operations run for 8 hours during daytime only, water usage is estimated at 720 000 liters per week. A 16 feet rotary pan can work of approximately 65 tons per hour which, in essence, constitutes approximately 17 000 litres per hour. However, the proposed development-related activities will be conducted over a period as stipulated in the environmental authorisations; licenses to be obtained and mining permit that is hereby applied for the proposed development-related activities have a potential to change the subsurface and groundwater flow.

Fuel Storage

Mobile fuel bowsers will be utilised in order to cut cost and minimise carbon emissions. As time progresses and the profit margins increase, fuel tanks on a concrete bund wall may be installed. Accessibility, proximity and general safety are some of the factor that will be consider when selecting the location of fuel tanks.

d. Full description of the process followed to reach the proposed preferred alternatives within the site.

NB!! – This section is about the determination of the specific site layout and the location of infrastructure and activities on site, having taken into consideration the issues raised by interested and affected parties, and the consideration of alternatives to the initially proposed site layout.

Thaya Trading Enterprise CC was appointed by SEMPRENZA(Pty) Ltd to provide professional service to undertake an Basic Assessment, Waste Licence Application (Tailings processing) process pertaining to the proposed project on a certain piece of land of Farm Komaggas No.200, Portions 5.

The applicant required rehabilitation and prior to that a Rehabilitation and closure plan must be submitted to the Competent Authority in terms of the Mineral & Petroleum Resource Development Act, 2002(Act No. 28 of 2002) and the Waste License in terms of National Environmental Management: Waste Act, 2008 (Act No. 59 of 2008).

The rehabilitation and closure plan was compiled in order to meet applicable legal and corporate requirements, conditions and commitments made. Some objectives of Rehabilitation and Closure Plan are to restore disturbed surface condition to its natural state as reasonably practicable; achieve sustainable land use among others.

A risk assessment pertaining to the planned project was conducted in order to identify associated risks (residual and otherwise). The approach and methodology to identify and rate risks will be presented in the Closure Plan. The mine closure criteria, action plan and schedule will be proposed. The Bio-Physical aspects (including pans, wetlands, flora and fauna etc.), social, Waste Rock Dump, Tailings Dump, Infrastructure, Borrow Pits and Deposits among others will be considered.

Closure of infrastructure, Borrow Pits, Waste Rock Dumps, earthworks, re-shaping of slopes and associated costs and schedule implications among others will be considered in the final plan. Re-vegetation, aftercare maintenance and monitoring of the area of will be considered. In terms of Regulation 5 of GNR 632 of the National Environmental Management: Waste Act, waste rock stockpiles must be classified taking into consideration Regulation 8 of GNR 634 of 2013. Guidelines are provided in the South African Code of Practise for Mine Residue Deposit classification (SANS: 10286: 1998).

RETIONALE OF THE PROPOSED PROJECT

In terms of the 2nd Draft Financial Provision Regulations, the Minister of Environment, Forestry and Fisheries, the Financial Provision for the Rehabilitation and Remediation of Environmental Damage caused by Reconnaissance, Prospecting, Exploration, Mining or

Production Operations published, on 17 May 2019, the said draft for comment. On 17 January 2020, a notice extending the transitional timeframe for compliance with the NEMA Financial Provision Regulations, 2015 was published by the Minister giving “leeway” for Permit and Right Holders in terms of the Mineral and Petroleum Resources Development Act, 2002 (Act No. 28 of 2002) until 19 June 2021 to comply with the Financial Provision Regulations as provided for in the approved MPRDA-related Permit or Right. As per the notice of extension given by the Minister of Environment, Forestry and Fisheries, the NEMA Financial Provision Regulations, 2015 still apply. Rationale

SCOPE OF WORK

Prepare draft and final Basic Assessment Report (BAR) in terms of Appendix 1 of NEMA EIA regulation.

Prepare draft Environmental Management Programmes (EMPr) in terms of Appendix 5 of NEMA EIA regulation. The EMPr will be aligned to the closure plan.

Develop the required Closure plan and estimate its current financial liability, which are aligned with the regulatory requirements contained in Appendix 5 of the NEMA EIA Regulation, 2014 and the Regulation pertaining to the Financial Provisioning for prospecting, exploration, mining or production operations of 2015 (GN R.1147 of 2015) (NEMA Financial Provisioning Regulations, 2015) published in terms of the NEMA.

Develop the required Environmental Risk Assessment Report and estimate its current financial liability for remediation of latent or residual environmental impacts, which are aligned to Appendix 5 of the NEMA Financial Provisioning Regulations, 2015.

Undertake a consolidated Public Participation Process (PPP) in terms of Chapter 6 requirements of the NEMA EIA Regulations.

Authorisation in terms of the National Environmental Management Waste Act

Separate applications will have to be undertaken in terms of the NEM:WA and a BA process must be followed in terms of the EIA regulations for the closure of the waste management activity related to the borrow pits. It is proposed that a combined BA process will be followed in support of the MPRDA closure application and the NEM:WA application.

1) Description of Planned Non-Invasive Activities

(These activities do not disturb the land where mining will take place e.g. aerial photography, desktop studies, aeromagnetic surveys, etc.)

Phase 1

Imagery Analysis and Geological Mapping

A site investigation of the target areas will be undertaken to identify infrastructure and determine any potential problems that may need to be addressed.

2) Description of Planned Invasive Activities

(These activities result in land disturbances e.g. drilling, mining, etc.)

Phase 2

Trenches Sampling

Discussed herein after, Section 3.

3) Description of Pre-feasibility Studies

(Activities in this section include, but are not limited to, the following: initial, geological modelling, resource determination, possible future funding models, etc.)

The quantification of carats per 100 ton will be determined during handling of diamond-bearing waste rock tailings dumps. No model is going to be at pre-feasibility study phase.

Phase 3

Analytical Desktop Study

The project Geologist monitors the programme, consolidates and processes the data and amends the programme depending on the results. This is a continuous process throughout the programme and continues even when no mining is done on the ground.

Each physical phase of processing waste is followed by desktop studies involving interpretation and modelling of all data gathered. These studies will determine the manner in which the work programme is to proceed in terms of activity, quantity, resources, expenditure and duration.

4) Description of Crushing, Screening and Pulsating Jigs Activities

Volumes of the mineral to be tested

It is estimated, at this stage, that 100 tonnes/day of Tailings are going to be processed.

Why will they be tested?

The tailings, gravel or kimberlitic material will be tested to determine a grade (carats per hundred tonne) and value (US\$ per carat).

Where will they be tested?

All waste processing activities will take place on site or out of site. Herewith follows a description of the process:-

The planned processing technique is that of a typical South African Screening and Pulsating Jigs operation and may have to include processing of diamond-bearing waste rock dumps that are present within the application area. The planned processing method is that of passing tailings through the Jig plant/DMS/Rotary Pan and recovering diamonds subsequently use waste material backfill and rehabilitate disturbed land from previous operations if possible or necessary. Tailings are loaded with frontend loader or TLB and transported to the treatment facility on-site using articulated dump trucks. The access to the tailings will be provided by a haul road to the screening and processing plants.

The operation is to be conducted using conventional equipment comprising four articulated dump trucks supported by appropriate TLB's and front-end loaders. The tailings are loaded with a TLB or frontend loader onto ADT Dump Trucks. Ore is hauled to the screening and Jig plant. As an integral part of the waste rock handling processes, backfilling will take place continuously if deemed necessary. A list of equipment and machinery that is going to be on site is presented below:

- Earthmoving and ancillary equipment;
- 4 x Front-end Loader;
- 4 x Articulated Dump Trucks;
- 1 x Sorting Plant;
- 2 x Water Truck;
- 1 x 16ft-Rotary Pan/Jig Plant/DMS Plant;
- Screen;
- 1 x Crusher
- 1 x Generator
- Water piping and storage facility

- Diesel store facility
- TMM maintenance area
- Ablution facilities
- Offices
- Slimes tanks or Dams
- Screen
- Utility vehicles and small tools;
- Diamond recovery unit with Flow sort Machines, Plant, and recovery, crushing and screening equipment

Tailings are loaded onto a vibrating grizzly and the +85mm oversize material is discarded into open pits on site. The remaining -85mm fraction is loaded into a 16-foot rotary pan with a treatment capacity of 80 tph. A magnetic separator is used to extract some of the heavy banded iron stones. Tracer tests are done regularly to ensure that the pans are operating at the correct density. Approximately 2.5 tonne of concentrate is tapped from the pan every hour and transported in locked containers to the final recovery unit. The final recovery unit consists of a holding bin, sizing screen, sizing bins and one state of the art Flowsort X-ray recovery unit which recover diamonds from the +2mm to -32mm size fraction. Final sorting of the X-ray concentrate will be done manually.

To whom they will be disposed of:

An expected grade of 4 carats per hundred tonnes, 800 carats could be recovered from the tailings. Diamonds will be sold at a reputable diamond tender house in South Africa among others to determine an average US\$ carat value for the diamonds. Alternatively, the stones will be sold to international markets that affiliate to the Kimberley process.

7) Decommissioning Phase

Mobile equipment is going to be used in these operations. If not the case, demolition and dismantling of infrastructure is going to occur. When mobile infrastructure is used, the decommissioning phase is going to be straight forward as the infrastructure would be transported away from site. It is worth mentioning that the schedule of rehabilitation is going to be phased to run in parallel with the crushing and processing of tailings activities to ensure 'pain-free' rehabilitation and closure ultimately. The pollution control measures and associated infrastructure will be removed at closure, then, the polymeric material will be sent away for recycling if possible. The disturbed areas are going to be rehabilitated in such a manner that the environmental condition is of reasonable standard. Inert material may be used to infill the pits and hazardous materials or waste will be transported to an appropriately licenced waste disposal facility. All hydrocarbon-contaminated soil will be

treated in-situ or disposed of appropriately. Post-closure activities that are going to be undertaken include monitoring, maintenance and aftercare.

The natural state of the area of application prior to the development of previous mining operations that were conducted on the area was not known at the moment of compiling this report. The consultant, together with the applicant understand that it would have been more beneficial towards compilation of this report to have access to all studies conducted and reports generated relating to the previous mining operations that were conducted on the area of interest. If gaining access to information such as reports pertaining to the previously was possible, it was going to be relatively easy to restore the natural topography and ecology of the area of application to its natural state. Furthermore, it is understood that topsoil has eroded already and therefore cannot be used for rehabilitation of the area of application because the long period of time it took for the area to be rehabilitated and lack of care for top soil that was stripped from the previous mining operations.

During rehabilitation, it is recommended for the elevations and sides of waste rock dumps to be held tight using methods such as netting (use biodegradable material) and matting in order to ensure stability to prevent erosion. Re-vegetation should be conducted without any delays to hold the soil tight and to prevent erosion from taking place.

Re-vegetation is necessary to undertake in order to re-establish vegetation in areas which were previously cleared and disturbed.

The abandoned tailings on-site will be used to backfill the borrow pits. The management of stockpiles and deposits is to be followed in compliance with the Regulations applicable to the Planning and Management of Residue Stockpiles and Residue Deposits (GNR 632 of 2013) published under the NEM:WA, as well as the set Protocols, Best Practices, National Norms and Standards and other applicable Regulations.

In terms of NEM:WA and its regulations, tailings and waste rock stockpiles have to be classified in order to, among other things, give effect to the National Norms and Standards for assessment of waste for landfill disposal (GNR 635 of 2013) and the National Norms and Standards for disposal of waste to landfill (GNR 636 of 2013). The assessment to classify waste rock on the abandoned mine should have been conducted during the operational phase of the previous mining operations. At decommissioning, it is recommended that waste rock is classified to ensure effective and efficient decommissioning. A risk-based approach on a case-by-case basis is the current approach acceptable as per GNR 632 as amended. The amendments to GNR 632 give effect to case-by-case assessment of the necessity for use of applicable pollution control barrier systems instead of a blanket approach that was previously adopted as applicable to waste management license

applications for the establishment of residue stockpiles and deposits. This risk-based assessment must be conducted by a competent person.

It is possible to develop a solar plant after the area of interest has been rehabilitated. This approach depends on many factors, such as availability of funds (investment), proximity to sub-station, demand to mention but a few.

(i) Details of the development footprint alternatives considered.

With reference to the site plan provided as Appendix 4 and the location of the individual activities on site, provide details of the alternatives considered with respect to:

- (a) the property on which or location where it is proposed to undertake the activity;
- (b) the type of activity to be undertaken;
- (c) the design or layout of the activity;
- (d) the technology to be used in the activity;
- (e) the operational aspects of the activity; and
- (f) the option of not implementing the activity.

The Basic Assessment process identifies, among others, critical components of alternatives to be considered whilst ensuring that the desired outcome pertaining the proposed project is realised. In the process of identifying and assessing the feasible options, factors such as the National Development Plan and sustainable development to mention just a few are considered. The assessment process may include the environmental friendliness, economic viability and reasonable practicability. As a consequence, alternatives for the locality of Borrow Pit Rehabilitation and Closure, Waste License, Processing of Tailings, Reclaiming and Recovery of Diamonds are not discussed in this piece of work because the position and location of the operations are influenced to an unlimited extent by the availability of the commodity at a particular location. Additionally, no other location or properties have been applied for by the applicant, SEMPENZA(Pty) Ltd.

The rehabilitation process and the operational phase are going to be conducted simultaneously in order to ensure that the pits that get backfilled during the operational phase. All the material that was previously taken out of the pits that does not bare the commodity of interest will be deposited back into the pits. The rehabilitation process will be performed with the aim to enable normal land-use activities to be undertaken after the Borrow Pit Rehabilitation and Closure, Waste License, Processing of Tailings, Reclaiming and Recovery of Diamonds has occurred.

Consultation of I&APs

Results obtained from the consultation process followed are going to be discussed later in this report.

Method

To the best of our knowledge, the most economically viable method of rehabilitation and closure to be applied in open pit mining operations is 'backfilling'. The method of backfilling is going to be used in this proposed development as well.

Socio-Economy

The proposed project will, if proven to be economically viable, definitely contribute to the economy of the local communities, and to that of the country at large. During the operational phase of the proposed development alone, there are some people who are going to benefit as employees of the company and later lose source of income.

SEMPRENZA is in a position to employ people from all walks of life; however, preference is going to be given to locals. Furthermore, SEMPRENZA is committed to Development and Sustainability of the Local Economy and Infrastructure Development.

Technology to be used during Activities

In terms of the technologies proposed, these have been chosen based on the long term success of their mining history. The development proposed herein is dependent on the preceding phase as previously discussed; therefore no alternatives are indicated, but rather a phased approach of trusted operating techniques.

The preferred technology for the proposed development will be to remove the diamond-bearing material with an TLB/Front End Loader/Shovel/excavator, crushed, screened and depositing it into the Jig Plant/DMS Plant or 10 – 18 feet rotary pan(s) to be washed and sorted. However, if it happens, kimberlite deposits are identified on this site, the Dense Media Separation (DMS) plant may become a technique of choice.

Operational Aspect of the Activity

Due to the nature of the mining-related activities, no permanent services in terms of water supply, electricity, or sewerage services are required.

The activities commenced with a site investigation and desktop studies, which comprised of non-invasive techniques. This manner of survey will ensure that the applicant can clearly delineate areas which are suitable for further investigation.

All data will be consolidated and processed to determine the diamond bearing resources on the property. This will be a continuous process throughout the operations.

a) The “No-go” Alternative

This process includes comparison of all site alternatives in order to determine whether or not the project may proceed. It is noteworthy that, on one hand, the proposed development has a potential to possess some socio-economic and environmental benefits. The proposed development enables post-closure-related land uses especially when considering the rehabilitation and closure objectives for purposes of sustainable closure as proposed by the 2nd Draft Financial Provision Regulations yet to be gazetted. On the other hand (in the contrary), the proposed development, if not approved, rehabilitation and closure of borrow pits will not occur, which poses some negative impacts on the environment. This alternative would mean that natural ecological state of the area of interest will not be restored. Furthermore, no post-closure activities would occur thereby denying a possibility of socio-economic alternatives.

(ii) Details of the Public Participation Process Followed

Describe the process undertaken to consult interested and affected parties including public meetings and one on one consultation. NB the affected parties must be specifically consulted regardless of whether or not they attended public meetings. (Information to be provided to affected parties must include sufficient detail of the intended operation to enable them to assess what impact the activities will have on them or on the use of their land.

The pre-application consultation with the Department of Mineral Resources and Energy (DMRE) was made telephonically with Mr Vincent Mula and Mr Takalani Khorombi of the DMRE.

Interested and Affected Parties (I&AP's) will be notified of the proposed Borrow Pit Rehabilitation and Closure, Waste License, Tailings Processing, Reclaiming and Recovery of Diamonds and recovery of diamonds from tailings Application via registered letters, e-mails or facsimiles. This notification will include a questionnaire requesting comment on the proposed project. Site notices will be placed in and around the application area. In addition, newspaper advertisements will be placed in a newspaper which is widely distributed in the area. The Public Participation Process will be undertaken in accordance with the NEMA process and the 2014 EIA Regulations (as amended). I&AP's will be provided an initial notification and call to register period of 30 days. The draft Basic Assessment Report will be made available for public review and comment for a total period of 30 days each. During this period, an Open Day will be scheduled to present the findings of the draft Basic Assessment Report to the public. All correspondence submitted by I&AP's will be utilised during the impact assessment and all correspondence received from I&AP's will be included in the final Basic Assessment Report.

The Basic Assessment Report and Environmental Management Programme (EMPr) for comment will be made available to all Registered Interested and Affected Parties (I&AP's). In order to take part in the process and to submit your comments on these documents you are invited to register as an Interested and Affected Party (I&AP) by completing the registration form and sending it back to us.

Information on the environment, the impacts of the proposed waste rock dump processing activities and recommended mitigation and management measures; as well as more information on the application itself, will be described in these documents.

The public participation process will be conducted strictly in accordance with applicable regulations. The following categories of variables will take into account when deciding the required level of public participation:

- The scale of anticipated impact;
- The sensitivity of the affected environment.

Consultation is required in terms of Chapter 6 of the EIA Regulations, 2014. Landowners, neighbours and other Interested and Affected Parties (I&AP's) are entitled to participate in and be consulted in respect of new Waste Rock Dump

processing applications. The proposed PPP for this application will include a number of steps, as listed below:

- 20 Newspaper advertisement in local newspaper;
- 20 Site notices;
- 20 Notification of surrounding land owners and current right owners around;

- 20 Specialist studies: utilise available reports, if available;
- 20 Public Meeting with stakeholders involve e.g. community;

The following will be availed:

- 20 The site plan;
- 20 List of activities to be authorised;
- 20 Scale and extent of activities to be authorised;
- 20 Typical impacts of activities to be authorised (e.g. surface disturbance, dust, noise, drainage, fly rock etc.);
- 20 The duration of the activity;
- 20 The purpose of the proposed project
- 20 The processing methods to be used;
- 20 Details of the affected properties (including parent farm and portion);
- 20 Details of NEMA and NEM:WA Regulations that must be adhered to;
- 20 The minerals being reclaimed;
- 20 Date by which comment, concerns and objections must be forwarded through to both Thaya Trading Enterprise and the DMR, respectively;
- 20 Contact details of the EAP
- 20 To provide information on how they consider that the proposed activities will impact on them or their socio-economic conditions;
- 20 To provide written responses stating their suggestions to mitigate the anticipated impacts of each activity
- 20 To provide information on current land uses and their location within the area under consideration;
- 20 To provide information on the location of environmental features on site to make proposals as to how and to what standard the impacts on site can be remedied. requested to make written proposals;
- 20 To mitigate the potential impacts on their socio economic conditions to make proposals as to how the potential impacts on their infrastructure can be managed, avoided or remedied).

**(iii) Summary of issues raised by I&AP's
(Complete the table summarising comments and issues raised, and reaction to those responses)**

Table 4: Summary of issues raised by I&APs

Interested and Affected Parties		Date	Issues raised	EAPs response to issues as mandated by the applicant	Section and paragraph reference in this report where the issues and or response were incorporated.
List the names of persons consulted in this column, and Mark with an X where those who must be consulted were in fact consulted.		Comments Received			
<u>AFFECTED PARTIES</u>					
Landowner/s	X				
Namakwa District Municipality	X				
Lawful occupier/s of the land					
Landowners or lawful occupiers on adjacent properties					
Municipal councillor					
Municipality	X				
Dept. of Water Sanitation	X				

(iv) **The Environmental attributes associated with the alternatives.** (The environmental attributed described must include socio-economic, social, heritage, cultural, geographical, physical and biological aspects)

1) **Baseline Environment**

(i) *Type of environment affected by the proposed activity* (its current geographical, physical, biological, socio- economic, and cultural character).

Geology of the Area

Local Geology

Rocks of the Namaqualand Metamorphic Complex form the footwall of the deposit and is overlain by intermittent fluvial gravel deposits, and a continuous sheet deposit of fluvial sand and aeolian sand forming a succession of unconsolidated gravel and sand ranging between 12 and 30m in thickness. The heavy minerals occur in the sand fraction in the gravels and sand deposits. The area of interest is occupied by large overburden dumps created by the previous diamond miners that abandoned the dumps around the old mine pit.

The low mountain range is composed of quartzite and schist of the Khurisberg Formation (Okiep Group of rocks), the resistant quartzite being responsible for the parallel ridges. The surrounding coastal peneplain is mostly sand and calcrete with alluvium along the dry riverbeds. Augen gneiss occurs to the east around Komaggas. (Geological Survey, 1984, 1:1 000 000 Map).

Land Use

During the compilation of the land types and soil inventory, extensive use was made of the land type dataset. The said dataset was compiled by the ARC-Institute for Soil, Climate and Water. The dataset contains a comprehensive soil database that covers South Africa in its entirety (Land Type Survey Staff 1972-2006).

The land use and land cover of the area can be classified into four classes. These are: grazing land, public recreational amenity, artisanal mining, previous mining activities and **bushveld** land.

Soil Type and Land Capability

The River in the area meanders through various geological structures which give rise to a variety of soil types and textures. Based on the soil textural classification method, the soil that is found in the study area is grouped into different soil classes. **Namely: sandy loam, clayey sand and sandy clay loam.** Loam is a soil composed of a relatively even a mixture of three mineral particle size groups: sand, silt and clay. Loams are plastic when moist, and retain water easily. The proportions of sand sized particles are also prominent in sandy clay loam and sandy loam soil types.

Climate

The project site is approximately 80 km away from Springbok. The Springbok climate is predominantly semi-arid with low rainfall of approximately 106 mm of rain per year and high evaporation rate. Climate plays a vital role in determining the availability of water resources, the nature of the natural landscape and vegetation types. Temperatures are high during the summer and low during the winter. The coldest months are experienced from June to August while the hottest months range from September to March. The average daily temperatures range from 16.5°C in June, to 28.3°C between July and February.

Topography

The area is characterised by a flat topography with small hills. The elevation is approximately 151 to 166 m above sea level. The terrain morphological class of the area can be described as plains with high relief, either moderately or strongly undulating.

Ecology

The information below was obtained from Mucina & Rutherford, 2006: the Biome includes Succulent Karoo and Azonal Vegetation.

Here, special care must be taken with mining and agricultural practises so as to avoid water pollution and over extraction. These should be maintained to limit the potential impact of development on the water resources.

Flora

The region is dominated by the Succulent Karoo and Azonal Vegetation Biome. This biome includes Namaqualand Heuweltjiveld, Namaqualand Riviere, Namaqualand Inland Duneveld and Namaqualand Strandveld. The project area is situated within the shrubveld grass which is characterised by bushveld. The regional vegetation of the area is, however, used for grazing, mainly by cattle. A major factor delimiting the biome is the lack of sufficient rainfall which prevents the upper layer from dominating, coupled with fires and grazing, which keep the grass layer dominant. This ensures a sustained supply of low quality water into the rivers.

Weeds and invasive species are controlled in terms of the National Environmental Management: Biodiversity (NEMBA) Act 10 of 2004, the Conservation of Agricultural Resources (CARA) Act 43 of 1993, as well as the NCNCA (Schedule 6). These are species that do not naturally occur in a given area and exhibit tendencies to invade that area, and others; at the cost of locally indigenous species. To govern the control of such species, NEMBA and CARA have divided weeds and invader species into categories.

The SANBI Red List provides information on the national conservation status of South Africa's indigenous plants, while the National Forests Act (No. 84 of 1998) (NFA) and the Northern Cape Nature Conservation Act (Act No. 9 of 2009) (NCNCA) restricts activities regarding sensitive plant species. Section 15 of the NFA prevents any person to cut, disturb, damage, destroy or remove any protected tree; or collect, remove, transport, export, purchase, sell, donate or in any other manner acquire or

dispose of any protected tree, except under a licence granted by the Minister. Section 49 (1) and 50 (1) of the NCNCA states that no person may, without a permit pick, transport, possess, or trade in a specimen of a specially protected (Schedule 1) or protected (Schedule 2) plants. Furthermore, Section 51(2) states that no person may, without a permit, pick an indigenous plant (Schedule 3) in such manner that it constitutes large-scale harvesting.

Fauna

The fauna on site and in the surrounding area is typical of disturbed Namaqualand region where all but the small animals such as *Otocyon megalotis*, *Lepus capensis*, *Otomys unisulcatus*, *Canis mesomelas*, hares, duikers, rodents, birds and insects have been eradicated. Rine Rabbit (*Bunolagus monticularis*) is found in limited habitats in the region). In August 2003, the Riverine Rabbit Program (EWT-RRP) was established to co-ordinate all conservation efforts of this species and its habitat The Northern Cape, especially the Kalahari, is a primary bird habitat. Raptors that occur include Black Eagle (*Aquila verreauxii*), Tawny Eagle (*Aquila rapax*), Black-breasted Snake Eagle (*Circaetus pectoralis*), Jackal Buzzard (*Buteo rufofuscus*), Pale Chnating Goshawk (*Melierax canorus*), Rock Kestrel (*Falco tinnunculus*) and Pygmy Falcon (*Polihierax semitorquantus*), etc.

Fish species expected to occur in the active channel of the River in the vicinity, along with their IUCN status and sensitivity to physico-chemical and no-flow conditions. It is also listed as a Near Threatened (IUCN 2019) due to the continuous decline in water quality in most rivers and streams in its geographic range, the destruction of suitable spawning beds due to erosion, as well as their slow growth rate, late maturing and low fecundity.

Air Quality

The air quality of the pre-mining period is expected to have been of a better quality; however, the existing mines in the surrounding areas also contribute to the air quality degradation. The main concern in this regard would however be dust from the proposed tailings processing, diamond recovery and borrow pit rehabilitation and closure plan settling on surrounding areas. However, a dust control plan will be implemented for the proposed project in order to control any possible nuisance dust that might give rise from the surrounding. The main contaminants associated with the project includes: inhalable particulate matter less than 10 microns in size (PM₁₀), larger total suspended particulates (TSP) that relate to dust fallout, VOC, SO₂, NO₂ and gaseous emissions mainly from vehicles and generators. A change in ambient air quality can have health and/or nuisance impacts. Related mitigation measures focus on pollution prevention and monitoring.

Heritage and Palaeontology

In terms of Section 38 of the National Heritage Resources Act (Act No. 25 of 1999), guidelines and conditions under which heritage impact assessments must be conducted are set out pertaining to a proposed development. The environmental management plan presented herein provides guidance on steps to follow when any major heritage feature is encountered during and at any phase of development or actual mining and associated operations. In the event of finding any resources of significant heritage importance, reporting by the developer to relevant heritage authority should be immediate.

Contact: SAHRA Ms N. Higgit 021-4624502 or NC Heritage, or Resources Authority Mr Andrew Timothy 053 831 2537/ 807 4700.

Additionally, officials from relevant heritage authorities (National and Provincial) are going to be permitted to inspect the operation at any time in relation to the heritage resources and the EMPr presented in this piece of work.

In the event that fossil remains are discovered during any phase of construction, either on the surface or exposed by fresh excavations the **Chance Find Protocol** must be implemented by the ECO in charge of these developments. These discoveries ought to be secured (preferably *in situ*) and the ECO ought to alert SAHRA so that appropriate mitigation (*e.g.* documented and collection) can be undertaken by a professional palaeontologist.

The specialist would need a collection permit from SAHRA. Fossil material must be curated in an approved collection (museum or university) and all fieldwork and reports should meet the minimum standards for Palaeontological impact studies developed by SAHRA. All what is presented in this section will be followed provided it is consistent with the recommendation presented in the specialist reports to be conducted. If there are any inconsistencies, the recommendations of the applicable reports will be considered as recommended.

Wetlands

A wetland as defined by the National Water Act refers to land which is transitional between terrestrial and aquatic systems where the water table is usually at or near the surface, or the land is periodically covered with shallow water, and which under normal circumstances supports or would support vegetation typically adapted to life in water saturated soil. However, there are no wetlands in the region surrounding the project area.

The proposed Project area is in a low rainfall area and Sandstone and conglomerate are a prominent feature of the geology and result in considerable linkage between surface and groundwater systems.

The status of both the Buffels River and the Komaggas Tributary nereby the area of interest is classed as Moderately Modified (Class C).

Hydrogeology

According to the Hydrogeological Map of the Republic of South Africa (Sheets 2722 – Kimberly 1:500 000) the main water bearing strata in the area is an intergranular and fractured aquifer made up of sandstone and conglomerate rocks.

According to the map, groundwater resources are generally limited, with sustainable borehole yields ranging from 0.6 – 1.7 l/s. The groundwater quality is thought to be good, with total dissolved solids (TDS) of less than 300mg/l. In intergranular and fractured aquifers, the water occurs in both the upper weathered rock zone and the fractured but fresh rock formation below. These zones are in hydraulic contact. The regional aquifer system is defined as a Minor Aquifer System (Parsons, 2005) with low to moderate vulnerability to contamination. Minor Aquifer Systems can be fractured or potentially fractured rocks, which do not have a high primary permeability, or other formations of variable permeability. The aquifer extent may be

limited and water quality may be variable. Although these aquifers seldom produce large quantities of water, they are important both for local supplies and in supplying base flow to rivers.

Visual Aspects

Mining-related activities and associated infrastructure possess potential to impact negatively on the visual aspect of the environment. Dust that is going to be generated from the proposed prospecting activities is going to affect vision. Other visual impacts will be on the landscape character, scenic quality among others.

There were no Wind and Solar Energy developments with either an approved Environmental Authorisation or applications under consideration within 30 Km radius of the proposed development.

The large size, strong regular geometry of solar facilities, and the use of mirrors or glass panels with metal supporting structures, may result in high visual contrast being created that is visible for long distances in many instances. In favourable viewing conditions, large facilities can be visible from a distance of 16km or greater; it should be noted however that viewed from such long distances, the facilities may not be recognisable as solar facilities. Built structures associated with solar power facilities would introduce complex, rectilinear geometric forms and lines and artificial looking textures and colours into the landscape; these would typically contrast markedly with natural appearing landscapes.

Traffic

The proposed development may increase traffic volumes in the locality. This is going to pose some risks to humans and animals. An increase in traffic volumes results in increase in air and noise pollution and possibility of accidents to occur.

Socio-economic

The proposed development possess some potential to impact both positively and negatively to the socio-economic conditions of personnel in the locality and countrywide. The applicant is advised to adopt a recruitment policy. This policy must be implemented effectively in order to recruit suitable candidates in each role. The unemployment rate is going to be reduced in the area. The national revenue collector is going to benefit thereby strengthening the economy.

There is going to be an influx of labour into the area, which is a factor that may increase health and safety risks on local community members and to the proposed development. Also, job losses will lead to loss of income upon closure of the operations.

Waste

Waste is expected to be generated as a result of the proposed development and associated activities. It is proposed that waste that is generated on site should be separated at source. Waste Separation at Source pertains to setting aside post-consumer dry recyclable waste and household generated garden waste for the purpose of re-use, recycling, composting, or further processing of these materials.

Enormous value in waste separation at source emanates from, among others, procurement, recycling materials that are well sorted and uncontaminated. A basic requirement to achieve this value is that as much as possible, and efficiently as possible, waste or materials are separated early in the recycling process. This is separating waste at source essentially.

In South Africa, waste management is governed by the National Environmental Management: Waste Act, 2008 (Act No. 59 of 2008) which came into effect on 1 July 2009. Following the enactment of the NEM:WA, the Minister of Environmental Affairs established the National Waste Management Strategy (NWMS) to ensure the achievement the objectives of the NEM:WA. The NWMS was approved for implementation by the Cabinet in November 2011. The Waste Act supports the waste management hierarchy in its approach to waste management, by promoting cleaner production, waste minimisation, reuse, recycling and waste treatment with disposal seen as a last resort in the management of waste. There are a number of types of waste to be transported. Before any waste is transported, the person responsible for transporting such waste needs to assess the nature as well as the requirements for a specific load if waste to be transported. Understandably the preparations for transporting building rubble for instance, would be different to that of medical waste.

(ii) Description of the current land uses

The proposed area consists of non-perennial rivers, Slimes dam, Mine Shaft, Historic mining, furrow, farms, and communities. Where applicable a Water Use License Application will be launched for conducting the proposed operations.

(iii) Description of specific environmental features and infrastructure on the site

Refer to the description above (section (iv)(1)(a)).

(iv) Environmental and current land use map.

(Show all environmental and current land use features)

Currently, major land uses in the region include activities related to mining and agriculture. The land capability for the study site is non-arable with low potential grazing land.

Apart from the current application, the surroundings are known to have been mined in the past. Currently, a piece of the Farm is used for mining-related activities and is utilised as natural pastures for cattle, sheep, goats and a few horses. Additionally, there is artisanal mining going on in the area of interest.

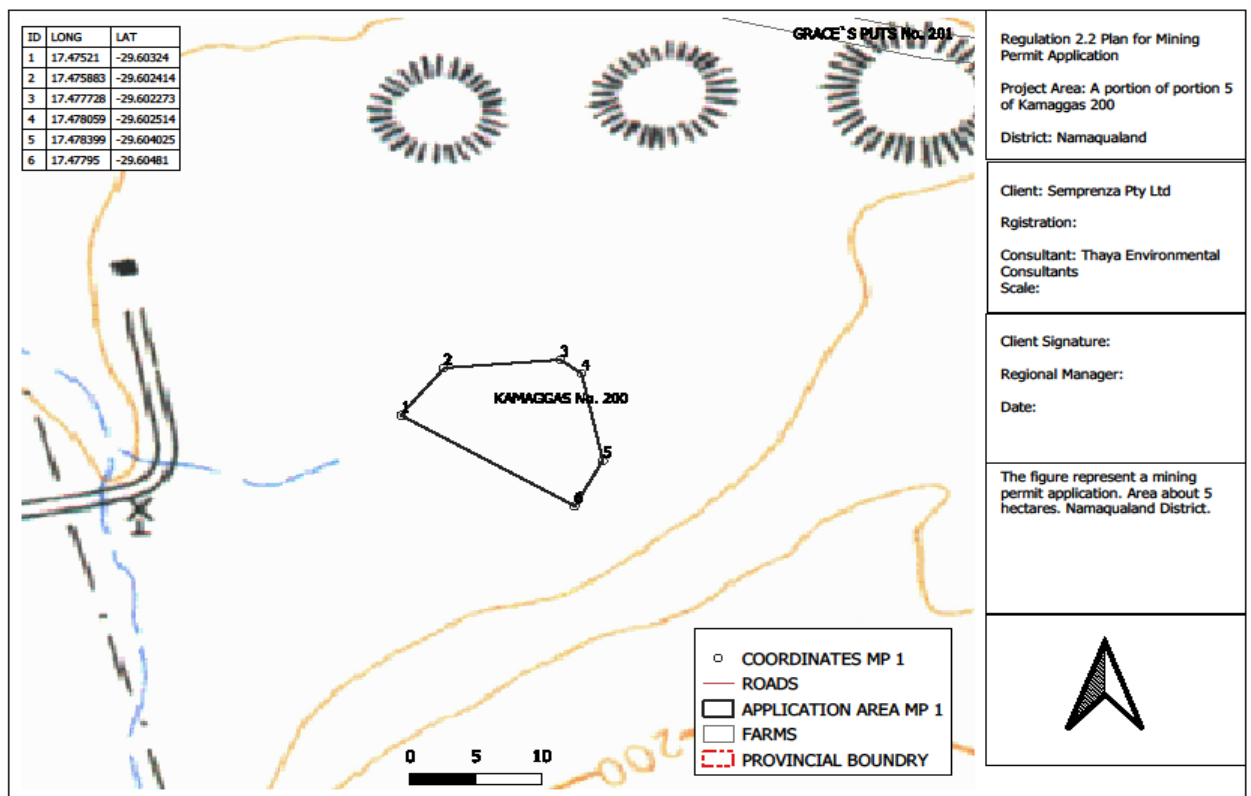


Figure 4: Current land use Map

(v) Impacts and risks identified including the nature, significance, consequence, extent, duration and probability of the impacts, including the degree to which these impacts

(Provide a list of the potential impacts identified of the activities described in the initial site layout that will be undertaken, as informed by both the typical known impacts of such activities, and as informed by the consultations with affected parties together with the significance, probability, and duration of the impacts. Please indicate the extent to which they can be reversed, the extent to which they may cause irreplaceable loss of resources, and can be avoided, managed or mitigated).

Table 5: Potential impacts identified

Environmental Factor	Nature of impact	Significance	Probability	Duration	Consequence	Management
Geology and mineral resource	Sterilisation of mineral resources.	Low	Highly unlikely	Decommissioning	Insignificant	Ensure that optimal use is made of the available mineral resource.
Topography	Changes to surface topography due to topsoil removal, excavations and placement of infrastructure and development of mine residue deposits.	Low to Medium	Certain	Post-closure	Moderate	Backfill all excavations continuously and employ effective rehabilitation strategies to restore surface topography of excavations and plant site, and to stabilise the mine residue deposit.
Soils	Soil erosion by water and wind on disturbed and exposed soils; potential for dust production and soil microbial degradation; potential contamination of soils due to spillages.	Medium to High	Possible	Life of operation	Minimal	Employ appropriate management strategies to preserve soil resources.
Land capability	Loss of land capability through topsoil removal, disturbances and loss of soil fertility.	Low to Medium	Possible	Short term	Minimal	Employ appropriate rehabilitation strategies to restore land capability.
Land use	Loss of land use due to poor placement of Surface infrastructure and ineffective Rehabilitation	Low to Medium	Possible	Short term	Minimal	Carefully plan the placement of infrastructure and employ rehabilitation strategies to restore land capability.
Groundwater	Pollution of underground water sources.	Medium to High	Possible	Decommissioning	Minimal	Construction of measures to prevent seepage into the groundwater by biological and engineering means. Implementation of the necessary management programs to ensure the integrity of ground water resources.
Surface water	Deterioration in water quality through spillages	High	Certain	Decommissioning	Critical	Frequent monitoring of surface water resources (Standing water). Prevention of overspill of mine associated activities into the surrounding drainage channels streams. Implementation of the necessary management programs to ensure the integrity of surface water (Standing water) resources.
Indigenous flora	The clearance of vegetation; potential loss of floral species with conservation value; potential loss of ecosystem function.	Medium to High	Certain	Life of operation	Major	Prevention of overspill of mine associated activities onto the surrounding ecological environment. Employ proper protection and rehabilitation strategies.
Alien invasive plants	Proliferation of alien invasive plants species.	Low to Medium	Certain	Decommissioning	High	Eradicate, and control the spread, of alien invasive species.
Fauna	Displacement of fauna	Low	Possible	Life of operation	Minimal	Prevention of overspill of activities onto the surrounding ecological environment. Employ proper protection strategies.

Habitat	The loss, damage and fragmentation of floral and faunal habitats; potential loss of ecosystem function.	Low to Medium	Certain	Residual	Critical	Prevention of overspill of mine associated activities onto the surrounding ecological environment. Employ proper protection and rehabilitation strategies.
Air quality	Sources of atmospheric emission associated with the prospecting operation are likely to include greenhouse gas emissions from vehicles, TMM's, fugitive dust from materials handling operations, wind erosion of stockpiles, and vehicle entrainment of road dust.	Low to Medium	Certain	Life of operation	Minimal	Effective soil management; identification of the required control efficiencies in order to maintain greenhouse gas emissions, dust generation within acceptable levels.
Noise and vibration	Increase in continuous noise levels; the disruption of current ambient noise levels; and the disruption of sensitive receptors by means of increased noise and vibration.	Low	Certain	Decommissioning	Minimal	Minimise the generation of excessive noise and vibration; Ensure all vehicles and equipment is in a good working order; proper communication.
Visual impacts	Visual impact of the mine infrastructure excavations, mine residue deposits, and waste rock stockpile; visibility of dust.	Low	Possible	Decommissioning	Minimal	Effective planning of the location of Infrastructure and operations to minimise visual impact.
Traffic	Potential negative impacts on traffic safety And deterioration of the existing road networks	Low	Low	Decommissioning	Minimal	Utilise existing access roads, where applicable; implement measures that ensure adherence to traffic rules.
Heritage resources	The deterioration of sites of cultural and Heritage importance.	Low to Medium	Certain	Residual	Major	Preservation and protection of heritage and Cultural resources identified within a no go zone; further resources uncovered during prospecting activities need to be reported to a suitably qualified Archaeologist and/or Palaeontologist.
Socio-economic	Negative: Loss of agricultural potential; influx of workers to the area increases health risks and loitering (resulting in lack of security and safety); negative impact of employment loss during mine closure.	Low to medium	Certain	Short-term and Closure	High and Major	Application of commitments made in the Social and Labour Plan; implementation of Community development programmes.
Interested and affected parties	Loss of income.	Low to medium	Possible	All phases of the project	High	Ensure continuous and transparent communication with IAP's.
Interested and affected parties	Health and Safety	Low to medium	Possible	All phases of the project	High	Control Access into the property; Fence may be erected around pits; Implement and monitor EMPR presented herein.
Waste	Pollution of the environmental.	High	Certain	All phases of the project	Critical	Ensure effective Integrated Waste and Water Management Plan and environmentally friendly remediation of hydrocarbon-contaminated sites.
Disturbance of wildlife due to increased human presence and possible use of machinery and/or vehicles.	Potential negative impacts on wildlife	Medium to High	Possible	All phases of the project	High	Enter into amicable agreements that will promote wellbeing and protection of wildlife. Should there be necessity to relocate wild animals, that should be done in sustainable, environmentally friendly and safe manner.
Impacts on Agricultural Activities	Potential negative impacts on agricultural activities	Low to Medium	Certain	All phases of the project	High	Enter into amicable agreements that will promote wellbeing and protection of on-going agricultural activities. Should there be

						necessity to relocate wild animals, that should be done in sustainable, environmentally friendly and safe manner.
--	--	--	--	--	--	---

(vi) Methodology used in determining and ranking the nature, significance, consequences, extent, duration and probability of potential environmental impacts and risks;

(Describe how the significance, probability, and duration of the aforesaid identified impacts that were identified through the consultation process was determined in order to decide the extent to which the initial site layout needs revision).

The assessment methodology enables the assessment of environmental issues in determining and ranking the nature, significance, consequences, extent, duration and probability of potential environmental impacts and risks including: cumulative impacts, the severity of impacts (including the nature of impacts and the degree to which impacts may cause irreplaceable loss of resources), the extent of the impacts, the duration and reversibility of impacts, the probability of the impact occurring, and the degree to which the impacts can be mitigated. This assessment method was used to assess impacts associated with all project alternatives.

The criteria used to assess the significance of the impacts are shown in Tables 7 – 11. The limits were defined in relation to mining characteristics. Those for probability, intensity/severity and significance are subjective, based on rule-of-thumb and experience. Natural and existing mitigation measures were considered.

These natural mitigation measures were defined as natural conditions, conditions inherent in the project design and existing management measures, which alleviate impacts. The significance rating of the impacts was calculated by using the following formula:

The Significance Rating (*SR*) of an impact is determined by applying Consequence (*C*) of the particular impact and the Probability (*P*) of the impact occurring. Consequence is determined through the consideration of the Nature (*M*), Spatial Scope/Extent (*E*), Duration (*D*), and Severity (*S*) applicable to the specific impact.

For the purpose of this methodology the consequence of the impact is represented by:

$$C = (E+D+S) \times N$$

Each individual aspect in the determination of the consequence is represented by a rating scale as defined in Tables 6 to 10.

The different project activities and associated infrastructure were identified and considered in order to identify and analyse the various possible impacts. The limits were defined in relation to project characteristics. Those for severity, extent, duration and probability are subjective, based on rule-of-thumb and experience. Natural and existing mitigation measures were considered. These natural mitigation measures were defined as natural conditions, conditions inherent in the project design and existing management measures, which alleviate impacts. The Consequence value of the impacts was calculated by using the following formula:

$$N \times (\text{Severity} + \text{Spatial Scope} + \text{Duration}) \times (\text{Frequency of activity} + \text{Frequency of impact})$$

For the impact assessment, the different project activities and associated infrastructure were identified and considered in order to identify and analyse the various possible impacts. These include roads and hauling, excavations, temporary waste dumping, topsoil storage, mine residue deposit dam, plant and processing area, temporary office, workshops and ablution facilities, water tanks, diesel tanks, pipeline, other temporary buildings, etc.

Significance of impacts is described as follows:

Very Low – Impact would be negligible. Almost no mitigation and/or remedial activity would be needed, and any minor steps which might be needed would be easy, cheap and simple.

Low – Impact would have little real effect. Mitigation and/or remedial activity would be either easily achieved or little would be required or both.

Low – Medium: Impact would be real but not substantial within the bounds of those which could occur. Mitigation and/or remedial activity would be both feasible and fairly easily possible.

Medium – High: Impact would be real and rather substantial within the bounds of those which could occur. Mitigation and/or remedial activity would be feasible, but not necessarily possible without difficulty.

High – Impacts of substantial order. Mitigation and/or remedial activity would be feasible but difficult, expensive, time consuming or some combination of these factors.

Very High – Of the highest order possible within the bounds of impacts which could occur. There would be no possible mitigation and/or remedial activity to offset the impact at the spatial or time scale for which was predicted.

Table 6: Some Consequence Parameters

Weight	Severity	Spatial Scope/Extent	Duration
0	Insignificant/non-harmful	Activity specific/No effect/Controlled	Immediate (0 – 6 months)
1	Minimal / potentially Harmful	Slight permanent deviation / on-site	Short term / construction (6 months- 1 yr)
2	Medium / slightly Harmful	Immediate surroundings / local / outside mine area	Life of operation
3	High / Critical / Serious	Regional effect	Decommissioning
4	Catastrophic / major	National/ Severe environmental damage	Residual
5	Disastrous	Trans boundary effects	Permanent

Table 7: Probability Parameters

Weight		1	2	3	4	5
Frequency						
Probability	Frequency of Impact	Highly unlikely	Rare	Low likelihood	Probable/ possible	Certain
		Practically impossible	Conceivable but very unlikely	Only remotely possible	Unusual but possible	Definite
	Frequency of Activity	Annually or less	6 monthly/temporarily	Infrequent	Half-life of operation	Life of operation

Table 8: Significance Rating (It could be positive or negative, depending on the nature of impact)

CONSEQUENCE (Severity + Spatial Scope + Duration)															
PROBABILITY (Frequency of activity + frequency of impact)	1	2	3	4	5	6	7	8	9	10	11	12	13	14	15
	2	4	6	8	10	12	14	16	18	20	22	24	26	28	30
	3	6	9	12	15	18	21	24	27	30	33	36	39	42	45
	4	8	12	16	20	24	28	32	36	40	44	48	52	56	60
	5	10	15	20	25	30	35	40	45	50	55	60	65	70	75
	6	12	18	24	30	36	42	48	54	60	66	72	78	84	90
	7	14	21	28	35	42	49	56	63	70	77	84	91	98	105
	8	16	24	32	40	48	56	64	72	80	88	96	104	112	120
	9	18	27	36	45	54	63	72	81	90	99	108	117	126	135
	10	20	30	40	50	60	70	80	90	100	110	120	130	140	150

Table 9: Significance

Colour Code	Significance Rating	Value	Negative Impact Management Strategy	Positive Impact Management Strategy
	VERY HIGH	126 – 150	Improve current management	Maintain current management
	HIGH	101 – 125	Improve current management	Maintain current management
	MEDIUM – HIGH	76 – 100	Improve current management	Maintain current management
	LOW – MEDIUM	51 – 75	Improve current management	Maintain current management
	LOW	26 – 50	Improve current management	Maintain current management
	VERY LOW	1 – 25	Improve current management	Maintain current management

Table 10: The Rating System (Summary of Impact Rating Parameters)

NATURE		
Include a brief description of the impact of environmental parameter being assessed in the context of the project. This criterion includes a brief written statement of the environmental aspect being impacted upon by a particular action or activity.		
+1	Positive	Likely to result in a beneficial impact.
-1	Negative	Likely to result in a detrimental impact.
SPATIAL SCOPE/EXTENT		
This is defined as the area over which the impact will be experienced.		
0	Activity Specific	The impact will only affect the activity and personnel working on it.
1	On-site	The impact will only affect the site.
2	Local or immediate surroundings outside project footprint	Will affect the local area or district.
3	Regional Impact	Will affect the Province
4	National	Will affect the entire country.
5	International	Will affect the Globe/Earth
FREQUENCY OF IMPACT		
This describes the chance of occurrence of an impact.		
1	Unlikely/Annually	The chance of the impact occurring is extremely low (Less than a 25% chance of occurrence).
2	Rare/Temporary	The impact may occur (Between a 25% to 50% chance of occurrence).
3	Relatively low likelihood/Infrequent	The impact will likely occur (Between a 50% to 75% chance of occurrence).
4	Probable/Possible/Life of operation	Impact will most likely occur (Greater than a 75% chance of occurrence).
5	Definite/Certain/Life of operation	Impact will certainly occur (100% chance of occurrence).
FREQUENCY OF ACTIVITY		
This describes the chance of activity taking place.		
1	Annually or Less	The chance of the activity occurring is extremely low (Less than a 25% chance of occurrence).
2	6 Monthly or Temporarily	The activity may occur (Between a 25% to 50% chance of occurrence).
3	Infrequent	The activity will likely occur (Between a 50% to 75% chance of occurrence).
4	Frequently	Activity will most likely occur (Greater than a 75% chance of occurrence).
5	Life of Operation	Activity will certainly occur (100% chance of occurrence).
DURATION		
This describes the duration of the impacts. Duration indicates the lifetime of the impact as a result of the proposed activity.		
0	Immediate	The impact is avoidable through conducting and implementing risk assessment.
1	Short term	The impact will either disappear with mitigation or will be mitigated through natural processes in a span shorter than the construction phase (0 – 1 years), or the impact will last for the period of a relatively short construction period and a limited recovery time after construction, thereafter, it will be entirely negated (0 – 2 years).

2	Medium to medium term/ Life of operation	The impact will continue or last for some time after the construction phase but will be mitigated by direct human action or by natural processes thereafter (2 – 10 years).
3	Medium term/Decommissioning	The impact and its effects will continue or last for the entire operational life of the development, but will be mitigated by direct human action or by natural processes thereafter (10 – 30 years).
4	Medium to Long term/Residual	The only class of impact that will be non-transitory. Mitigation either by man or natural process will not occur in such a way or such a time span that the impact can be considered indefinite.
5	Long term/Permanent	The only class of impact that will be non-transitory. Mitigation either by man or natural process will not occur in such a way or such a time span that the impact can be considered indefinite.

INTENSITY/ SEVERITY

Describes the severity of an impact.

0	Insignificant/ Non-harmful	Impact affects results of an performance an individual task.
1	Minimal/ Potentially Harmful	Impact affects the quality, use and integrity of the system/component in a way that is barely perceptible.
2	Medium/Slightly Harmful	Impact alters the quality, use and integrity of the system/component but system/component still continues to function in a moderately modified way and maintains general integrity (some impact on integrity).
3	High/Critical/Serious	Impact alters the quality, use and integrity of the system/component but system/component still continues to function in a moderately modified way and maintains general integrity (some impact on integrity).
4	Major/Catastrophic	Impact affects the continued viability of the system/ component and the quality, use, integrity and functionality of the system or component is severely impaired and may temporarily cease. High costs of rehabilitation and remediation
5	Disastrous	Impact affects the continued viability of the system/component and the quality, use, integrity and functionality of the system or component permanently ceases and is irreversibly impaired. Rehabilitation and remediation often impossible. If possible rehabilitation and remediation often unfeasible due to extremely high costs of rehabilitation and remediation.

REVERSIBILITY

This describes the degree to which an impact can be successfully reversed upon completion of the proposed activity.

0	Completely reversible	The impact is reversible with implementation of minor mitigation measures.
1	Partly reversible	The impact is partly reversible but more intense mitigation measures are required.
2	Barely reversible	The impact is unlikely to be reversed even with intense mitigation measures.
3	Irreversible	The impact is irreversible and no mitigation measures exist.

IRREPLACEABLE LOSS OF RESOURCES

This describes the degree to which resources will be irreplaceably lost as a result of a proposed activity.

1	No loss of resource	The impact will not result in the loss of any resources.
2	Marginal loss of resource	The impact will result in marginal loss of resources.
3	Significant loss of resources	The impact will result in significant loss of resources.
4	Complete loss of resources	The impact is result in a complete loss of all resources.

CUMULATIVE EFFECT

This describes the cumulative effect of the impacts. A cumulative impact is an effect which in itself may not be significant but may become significant if added to other existing or potential impacts emanating from other similar or diverse activities as a result of the project activity in question. Cumulative Impact: Considering predicted effects, residual effects, effects of other projects and activities in the form of potential synergistic, interactive system components, pattern, augmentative, consecutive impacts and mitigation

measures.		
0	Low cumulative impact	The impact would result in negligible/insignificant cumulative effects.
1	Medium cumulative impact	The impact would result in minor cumulative effects.
2	High cumulative impact	The impact would result in significant cumulative effects
PUBLIC RESPONSE		
1	Low public response	Issue has received relatively low public response
2	Medium Public Response	Issue has received relatively moderate public response
3	High Public Response	Issue has received relatively high public response
SIGNIFICANCE		
Significance is determined through a synthesis of impact characteristics. Significance is an indication of the importance of the impact in terms of both physical extent and time scale, and therefore indicates the level of mitigation required. The calculation of the significance of an impact uses the following formula: Nature x (Extent + severity + duration) x (frequency of impact +frequency of activity) .		
The summation of the different criteria will produce a non-weighted value. By multiplying this value with the magnitude/intensity, the resultant value acquires a weighted characteristic which can be measured and assigned a significance rating.		
Points	Impact significance rating	Description
1 to 25	Negative very low impact	The anticipated impact will have negligible negative effects and will require little to no mitigation.
1 to 25	Positive very low impact	The anticipated impact will have negligible positive effects.
26 to 50	Negative low impact	The anticipated impact will have minor negative effects and will require minor mitigation measures.
26 to 50	Positive low impact	The anticipated impact will have minor positive effects.
51 to 75	Negative low to medium impact	The anticipated impact will have moderate negative effects and will require moderate mitigation measures.
51 to 75	Positive low to medium impact	The anticipated impact will have moderate positive effects.
76 to 100	Negative medium to high impact	The anticipated impact will have moderate to high negative effects and will require moderate to high significant mitigation measures.
76 to 100	Positive medium to high impact	The anticipated impact will have moderate to high positive effects.
101 to 125	Negative high impact	The anticipated impact will have significant effects and will require significant mitigation measures to achieve an acceptable level of impact.
101 to 125	Positive high impact	The anticipated impact will have significant positive effects.
126 to 150	Negative very high impact	The anticipated impact will have highly significant effects and are unlikely to be able to be mitigated adequately. These impacts could be considered "fatal flaws".
126 to 150	Positive very high impact	The anticipated impact will have highly significant positive effects.
PRIORITY		
Priority is determined through consideration of other parameters that may relate to the proposed development however not necessarily forming part of the process followed to determine significance. Determination of priority is performed for purposes of assisting all stakeholders at decision-making level reach informed decisions. The calculation of Priority of an impact uses the following formula: Priority = Public Response (PR) + Cumulative Impact (CI) + Reversibility (R) + Irreplaceable Loss of Resources (LR)		
2	Very Low	The anticipated impact is of negligible effects and will require no attention.
3 to 4	Low	The anticipated impact is of minor effects and will require minor attention.

5 to 7	Low to Medium	The anticipated impact is of moderate effects and will require moderate attention.
8 to 10	Medium to High	The anticipated impact is of moderate to high priority and will require moderate to urgent attention.
11 to 12	High	The anticipated impact is of high priority and requires urgent attention.

(vii) The positive and negative impacts that the proposed activity (in terms of the initial site layout) and alternatives will have on the environment and the community that may be affected.

(Provide a discussion in terms of advantages and disadvantages of the initial site layout compared to alternative layout options to accommodate concerns raised by affected parties)

During construction and operation of the mining operation, there is a possibility of sterilisation of the mineral reserves and resources due to improper placement of infrastructure. The infrastructure and slimes dam will alter the topography by adding features to the landscape. Topsoil removal and excavations will unearth the natural topography. The construction of infrastructure and various facilities in the mining area can also result in loss of soil due to erosion. That is if mobile infrastructure is not going to be used during operations. Vegetation will be stripped in preparation for placement of infrastructure and excavations, and therefore the areas will be bare and susceptible to erosion.

Protected trees should be avoided as far as possible during invasive mining-related activities. Placement of small access roads and or any other associated infrastructure such as office area and storage areas should avoid slow-growing protected trees as far as possible. Areas with high density protected trees should be regarded as “sensitive” it should be mapped and avoided as far as possible. If protected trees cannot be avoided, a licence must be applied for and obtained prior to disturbance of such species.

A search and rescue of plants of special concern (i.e. endemic species; provincially protected or specially protected species; CITES listed species and TOPS listed species) prior to disturbance of natural vegetation will be done. Succulents such as Aloe species should be rescued and transplanted after obtaining the necessary Flora Permit from the Provincial Department of Environment and Nature Conservation (DENC).

The developer may also need a Flora Permit from the DENC for destruction of natural indigenous, protected or specially protected plant species, if encountered, under the Northern Cape Nature Conservation Act, Act 9 of 2009 (NCNCA). The same applies to TOPS or CITES listed plant species under the NEMBA. The topsoil that is stripped and piled on surrounding areas can be eroded by wind and rain. The soil will be carried away during runoff. The declared areas will be rehabilitation, but full restoration of soil might only occur over a number of years, subsequent to the re-establishment of vegetation. Furthermore, improper stockpiling and soil compaction can result in soil sterilisation. Leaching can also occur, resulting in the loss of nutrients.

During the construction and operation of the mining there is a possibility that equipment might leak oil, thus causing surface spillages. The hydrocarbon soil contamination will render the soil unusual unless they are decontaminated. The storage of fuels on site might have an impact on soil if the tanks that are available on site are not properly monitored and maintained to avoid leakages. Then there is the potential that contaminated soil can be carried through runoff to contaminate water resources and soil stockpiled for rehabilitation. Soil pollution is therefore possible, but through mitigation it can be minimised.

The loss of land capability and land use can occur in two ways. Firstly, through topsoil removal, disturbances and loss of soil fertility; and secondly through the

improper placement of infrastructure. The site has a land capability for grazing, but grazing activities can still be performed in areas not earmarked for mining, and with proper rehabilitation the land capabilities and land use potential can be restored.

If oil and fuel spillages occur, then it will seep into the underlying aquifers and contaminate ground water. Improper handling of hazardous material will cause contamination of nearby surface water resourced during runoff episodes. Lack of storm control structures will lead to erosion of stockpiles during heavy rains and runoff will carry suspended solids into the downstream environment. This might cause high silt load and affect stream flow.

Construction and mining-related activities on site will reduce the natural habitat for ecological systems to continue their operation. It is not expected that the areas of high ecological function will rehabilitation following disturbance events. Vehicle traffic generates lots of dust which can reduce the growth success and seed dispersal of many small plant species. It is expected that protected species will be destroyed during the prospecting operation.

While general clearing of the area and mining-related activities destroy natural vegetation, invasive plants can increase due to their opportunistic nature in disturbed areas. If invasive plant establish in disturbed areas, it may cause an impact beyond the boundaries of the mining site. These alien invasive species are thus a threat to surrounding natural vegetation and can result in the decrease of biodiversity and ecological value of the area. Therefore, if alien invasive species are not controlled and managed, their propagation into new areas could have a high impact on the surrounding natural vegetation in the long term. With proper mitigation, the impacts can be substantially reduced.

The transformation of natural habitats to mining-related and associated infrastructure will result in the loss of habitat affected individual species, and ecological processes. In turn this will result in the displacement of faunal species dependent upon such habitat. Increased noise and vibration due to mining-related activities will disturb and possibly displace birds and other wildlife. Fast moving vehicles take a heavy toll in the form of road kills of small mammals, birds, reptiles, amphibians and a large number of invertebrates. The construction of the mine and associated infrastructure will result in the loss of connectivity and fragmentation of natural habitat. Fragmentation of habitat will lead to the loss of migration corridors, in turn resulting in degeneration of the affected population's genetic make-up. This results in a subsequent loss of genetic variability between meta-populations occurring within the site. Pockets of fragmental natural habitats hinder the growth and development of populations.

During the operation the abovementioned activities have potential for dust generation. It is anticipated that the extent of dust emissions would vary substantially from day to day depending on the level of activity and the specific operations. The planned project will add a certain amount of noise to the existing noise in the area. However, levels of noise generated by mining-related activities are low.

The impact of site generated trips on the traffic of the existing roads is experienced to be low. Nevertheless, if road safety is not administered it can have a high impact on the safety of fellow road users.

The operation, especially during construction, will create a limited number of new employment opportunities. The magnitude of this impact will depend on the number of people that will be employed and the number of contractors sourced. An influx of people into the rural area will possibly impact on safety and security of local residents. During the decommissioning and at closure of the operations, staff will most likely be retrenched. This can potentially flood the job market, resulting in people being unable to find new employment for a long period of time. It is normally more difficult for people with highly specialised skills to find employment immediately. Those with fewer skills have more flexibility in the job market.

Economic slump of the local towns after mine closure is an associated potential impact although this will only be at mining operation. Income streams from wage bills as well as goods and services contracts (at all geographical levels) will come to an end, reducing the monetary income of individuals and mine-related businesses. People who have derived income directly or indirectly from the project may be inclined to leave the region in search of employment or business opportunities. This could result in further decline of the economy of the region as well as the abandonment of infrastructure. The loss of the mine workforce income will also impact upon non-mine related industries within the local and regional areas, particularly the rental property market and retail and service industries who would have received income during the life of mine from the salaried workforce.

It is likely, however that there will be residual positive economic impacts that are not fully reversed with the closure of the mine, and that the economy will not decline to its original level prior to the development of this project. This is because the mine will generate substantial income for the regional and local economy, both directly and indirectly, during its life.

It is difficult to predict the actual impact of the mine closure in advance, but it is acceptable to assume that the mine closure will have a negative impact on the local and regional economy with a high probability of occurrence, a high severity and a high significance.

Positive impact include employment and training opportunities for people in the local community and local contractors; social upliftment and community development programmes; economic benefits.

(viii) The possible mitigation measures that could be applied and the level of risk.

(With regard to the issues and concerns raised by affected parties provide a list of the issues raised and an assessment/ discussion of the mitigations or site layout alternatives available to accommodate or address their concerns, together with an assessment of the impacts or risks associated with the mitigation or alternatives considered).

Geology and Mineral Resource

Level of risk: Low

Proposed Mitigation measures:

- Ensure that optimal use is made of the available mineral resource through proper planning of the prospecting operations;
- The prospecting should be well planned and delineated first and all infrastructure positions should be selected with the main aim of avoiding sterilization of future resources; and,
- No dumping of materials prior to approval by exploration geologist.

Loss of Vegetation and faunal habitat

Level of risk: Low

Proposed Mitigation measures:

- Development planning must ensure loss of vegetation and disturbance is restricted to within the minimum and designated areas only;
- Vegetate and irrigate open areas to limit erosion, but take care not to promote erosion by irrigating;
- Removal of vegetation during construction and operation will be minimised to reduce the risk of excessive open areas occurring;
- Adhere to existing roads, and if new roads are constructed, these must not cross sensitive areas such as the ridges or drainage lines; and,
- Protected plant or animal species encountered must be managed in accordance with an accepted management plan for these species.

Cumulative Impact: Considering predicted effects, residual effects, effects of other projects and activities in the form of potential synergistic, interactive system components, pattern, augmentative, consecutive impacts and mitigation measures, cumulative impact will be low.

Topography

Level of risk: Low to Medium

Proposed Mitigation measures:

- Backfill all trenches/excavations continuously;
- Employ effective rehabilitation strategies to restore surface topography of excavations and plant site;
- Stabilise the mine residue deposits; and,
- All temporary infrastructure will be demolished during closure.

Soil Erosion

Level of risk: Medium to High

Proposed Mitigation measures:

- At no point may plant cover be removed within the no-development zones;
- All attempts must be made to avoid exposure of dispersive soils;
- Re-establishment of plant cover on disturbed areas must take place as soon as possible, once activities in the area have ceased;
- Ground exposure should be minimised in terms of the surface area and duration, wherever possible;
- The prospecting operation must co-ordinate different activities in order to optimise the utilisation of the excavated trenches and thereby prevent repeated and unnecessary excavations;
- Construction that requires the clearing of large areas of vegetation and excavation should ideally occur during the dry season only;
- Construction during the rainy season (November to March) should be closely monitored and controlled;
- The run-off from the exposed ground should be controlled with the careful placement of flow retarding barriers;
- The soil that is excavated during construction should be stock-piled in layers and protected by berms to prevent erosion;
- All stockpiles must be kept as small as possible, with gentle slopes (18 degrees) in order to avoid excessive erosional induced losses;
- Excavated and stockpiled soil material are to be stored and bermed on them higher laying areas of the footprint area and not in any storm water run-off channels or any other areas where it is likely to cause erosion, or where water would naturally accumulate;
- Stockpiles susceptible to wind erosion are to be covered during windy periods;
- Audits must be carried out at regular intervals to identify areas where erosion is occurring;
- Appropriate remedial action, including the rehabilitation of the eroded areas, must occur;
- Rehabilitation of the erosion channels and gullies;
- The prospecting operation should land with steep slopes;
- Dust suppression must take place, without compromising the sensitive water balance of the area; and,
- Linear infrastructure such as roads and pipelines will be inspected at least monthly to check that the associated water management infrastructure is effective in controlling erosion.

Cumulative Impact: Considering predicted effects, residual effects, effects of other projects and activities in the form of potential synergistic, interactive system

components, pattern, augmentative, consecutive impacts and mitigation measures, cumulative impact will be low.

Generation of waste

Level of risk: High

Proposed Mitigation measures:

- All waste produced to be disposed of in permitted designated waste disposal site;
- Waste must be stored in designated areas for storage;
- Clearly demarcate and label appropriate storage for the different types of waste; and,
- Ensure regular removal of waste on site to prevent attraction of pests and disposal of waste in a permitted disposal site at a licenced landfill site.

Soil Pollution

Level of risk: Low to Medium

Proposed Mitigation measures:

- Refuelling must take place in well demarcated areas and over suitable drip trays to prevent soil pollution;
- Spill kits to clean up accidental spills from earthmoving machinery must be well-marked and available on site;
- Workers must undergo induction to ensure that they are prepared for rapid clean-up procedures;
- All facilities where dangerous materials are stored must be contained in a bund wall; and,
- Vehicles and machinery should be regularly serviced and maintained.

Cumulative Impact: Considering predicted effects, residual effects, effects of other projects and activities in the form of potential synergistic, interactive system components, pattern, augmentative, consecutive impacts and mitigation measures, cumulative impact will be low.

Land Capability and Land Use

Level of risk: Low to Medium

Proposed Mitigation measures:

- Ensure that optimal use is made of the available land through consultation with land owner and proper planning of prospecting activities;
- Surface agreement to be signed with land owners;
- Employ effective rehabilitation strategies to restore land capability and land use potential of the farm;
- All activities to be restricted within the demarcated areas; and,

- Ensure that land which is not used during construction is made available for grazing.

Groundwater

Level of risk: Medium to High

Proposed Mitigation measures:

- Refuelling must take place in well demarcated areas and over suitable drip trays to prevent soil pollution;
- Spill kits to clean up accidental spills from earthmoving machinery must be well-marked and available on site;
- Workers must undergo induction to ensure that they are prepared for rapid clean-up procedures;
- All facilities where dangerous materials are stored must be contained in a bund wall;
- Vehicles and machinery should be regularly serviced and maintained;
- Monitor the quality of the boreholes located down-gradient of the mining site; and,
- Sample according to the sampling method and parameters for analysis as indicated in the Geohydrological study.

Cumulative Impact: Considering predicted effects, residual effects, effects of other projects and activities in the form of potential synergistic, interactive system components, pattern, augmentative, consecutive impacts and mitigation measures, cumulative impact will be low.

Surface Water

Level of risk: High

Proposed Mitigation measures:

- Sufficient care must be taken when handling hazardous materials to prevent pollution;
- Under no circumstances may ablutions occur outside the provided facilities;
- No uncontrolled discharges from the staff camps to any surface water resources shall be permitted;
- If servicing and washing of the vehicles occur on site, there must be specific areas constructed for these activities, which must have concrete foundations, bunding as well as oil traps to contain any spillages;
- A walled concrete platform, dedicated store with adequate flooring or bermed area and ventilation must be used to accommodate chemicals such as fuels, oils, paints, herbicide and insecticides;
- Oil residue shall be treated with oil absorbent and this material removed to an approved waste site;
- Spill kits must be easily accessible and workers must undergo induction regarding the use thereof;
- At all times care should be taken not to contaminate surface water resources;
- Store all litter carefully to prevent it from washing away or blown into any of the water courses within the area;
- Provide bins for staff at appropriate locations, particularly where food is consumed;
- The prospecting site should be cleared daily and litter removed; and,

- Conduct on-going staff awareness programmes in order to reinforce the need to avoid littering, which contributes to surface water pollution.

Cumulative Impact: Considering predicted effects, residual effects, effects of other projects and activities in the form of potential synergistic, interactive system components, pattern, augmentative, consecutive impacts and mitigation measures, cumulative impact will be low.

Indigenous Flora

Level of risk: Medium to High

Proposed Mitigation measures:

- Minimise the footprint of transformation;
- Encourage proper rehabilitation of mined areas;
- Encourage the growth of natural plant species;
- Ensure measures for the adherence to the speed limit;
- Footprint areas of the proposed project must be scanned for Red Listed and protected plant species prior to operations;
- It is recommended that these plants are identified and marked prior to operations;
- These plants should, where possible, be incorporated into the design layout and left in situ;
- However, if threatened of destruction by mining-related activities, these plants should be removed (with the relevant permits from DAFF and DENC) and relocated if possible;
- A management plan should be implemented to ensure proper establishment of ex situ individuals, and should include a monitoring programme for at least two years after re-establishment in order to ensure successful translocation; and,
- All those working on site must be educated about the conservation importance of the fauna and flora occurring on site.
- Areas of high sensitivity must be regarded as no-go areas and must be excluded from mining-related activity to the project. A buffer zone around these areas must be enforced to ensure development related activities do not encroach on the sensitive environment. The area surrounding the pans that is included in the buffer zone ecological corridor should be rehabilitated as part of the rehabilitation program to repair the damage inflicted by past activities.

Cumulative Impact: Considering predicted effects, residual effects, effects of other projects and activities in the form of potential synergistic, interactive system components, pattern, augmentative, consecutive impacts and mitigation measures, cumulative impact will be low.

All Invasive Plants

Level of risk: Low to Medium

Proposed Mitigation measures:

- Minimise the footprint of transformation;
- Encourage proper rehabilitation of mined areas;
- Encourage the growth of natural plant species;

- Mechanical methods (hand-pulling) of control to be implemented extensively; and,
- Annual follow-up operations to be implemented.
- Alien vegetation that has grown as a result of land clearing and historical land use must be removed by methods recommended by DWA. A comprehensive Alien Invasive Plant removal programme must be drawn up and implemented for the property.

Fauna

Level of risk: Very low

Proposed Mitigation measures:

- Careful consideration is required when planning the placement for stockpiling topsoil and the creation of access routes in order to avoid the destruction of pristine habitats and minimise the overall project footprint;
- The appointment of a full-time ECO must render guidance to the staff and contractors with respect to suitable areas for all related disturbance;
- The extent of the mine should be demarcated on site layout plans, and no construction personnel or vehicles may leave the demarcated area except those authorised to do so. Those areas surrounding the mine site that are not part of the demarcated development area should be considered as a no go zone for employees, machinery or even visitors;
- All those working on site must be educated about the conservation importance of the fauna and flora occurring on site;
- The ECO must ensure that all contractors and workers undergo environmental induction prior to commencing with work on site;
- The environmental induction should occur in the appropriate languages for the workers who may require translation;
- Reptiles and amphibians that are exposed during the clearing operations should be captured for later release or translocation by a qualified expert; and,
- Employ measures that ensure adherence to the speed limit.
- It is important that identified ecological corridors are excluded from vegetation clearing and disturbance. It is important to ensure that no disturbance occurs in the no-go areas and that suitable linking corridors of natural habitat are left intact. The intentional killing of fauna can be mitigated through education and training and the enforcement of strict policy against the killing of fauna

Cumulative Impact: Considering predicted effects, residual effects, effects of other projects and activities in the form of potential synergistic, interactive system components, pattern, augmentative, consecutive impacts and mitigation measures, cumulative impact will be low.

Habitat

Level of risk: Low

Proposed Mitigation measures:

- Prospecting activities must be planned, where possible in order to encourage faunal dispersal and should minimise dissection or fragmentation of any important faunal habitat type; and,
- The extent of the prospecting area should be demarcated on site layout plans (preferably on disturbed areas or those identified with low conservation importance). No construction personnel or vehicles may leave the demarcated area except those authorised to do so.

Impact on health and safety of humans

Level or Risk: Low to Medium

Proposed Mitigation measures:

- Training of workers in the correct use of the machinery and/or equipment so as to avoid incidents and training of personnel on compliance to Mine Health and Safety Act;
- Workers to wear Personal Protective Equipment (PPE);
- Hazardous material must be correctly labelled and handled in a safe manner;
- Ensure access to mining area is controlled;
- Employ individuals who are healthy and fit for duty; and,
- Eliminate, minimise, control impact on health and safety of fellow human beings.

Cumulative Impact: Considering predicted effects, residual effects, effects of other projects and activities in the form of potential synergistic, interactive system components, pattern, augmentative, consecutive impacts and mitigation measures, cumulative impact will be low.

Air Quality

Level of risk: Low to Medium

Proposed Mitigation measures:

- Vegetation must be removed when soil stripping is required only. These areas should be limited to include those areas required for prospecting only, hereby reducing the surface area exposed to wind erosion. Adequate demarcation of these areas should be undertaken;
- Control options pertaining to topsoil removal, loading and dumping are generally limited to wet suppression;
- Where it is logistically possible, control methods for gravel roads should be utilised to reduce the re-suspension of particulates. Feasible methods include wet suppression, avoidance of unnecessary traffic, speed control and avoidance of track-on of material onto paved and treated roads;
- The length of time where open areas are exposed should be restricted. Prospecting should not be delayed after vegetation has been cleared and topsoil removed.

- Dust suppression methods should, where logistically possible, must be implemented at all areas that may/are exposed for long periods of time; and,
- For all prospecting activities management should undertake to implement health measures in terms of personal dust exposure, for all its employees.
- The main contaminants associated with the project includes: inhalable particulate matter less than 10 microns in size (PM10), larger total suspended particulates (TSP) that relate to dust fallout, SO₂, NO₂ and gaseous emissions mainly from vehicles and generators. A change in ambient air quality can have health and/or nuisance impacts. Related mitigation measures focus on pollution prevention and monitoring.

Cumulative Impact: Considering predicted effects, residual effects, effects of other projects and activities in the form of potential synergistic, interactive system components, pattern, augmentative, consecutive impacts and mitigation measures, cumulative impact will be low.

Noise and Vibration

Level of risk: Low

Proposed Mitigation measures:

- Restrict mining-related activities to daytime unless agreements obtained to do 24hr operations;
- Systematic maintenance of all forms of equipment, training of personnel to adhere to operational procedures that reduce the occurrence and magnitude of individual noisy events;
- Where possible material stockpiles should be placed so as to protect the boundaries from noise to individual operations;
- Standardised noise measurements should be carried out on individual equipment at the delivery to site to construct a reference data-base and regular checks carried out to ensure that equipment is not deteriorating and to detect increases which could lead to increase in the noise impact over time and increased complaints; and,
- Environmental noise monitoring should be carried out at regularly to detect deviations from predicted noise levels and enable corrective measures to be taken where warranted.

Cumulative Impact: Considering predicted effects, residual effects, effects of other projects and activities in the form of potential synergistic, interactive system components, pattern, augmentative, consecutive impacts and mitigation measures, cumulative impact will be low.

Visual Impacts

Level of risk: Low

Proposed Mitigation measures:

- Infrastructure should be placed to optimise the natural screening capacity of the vegetation;
- Where practical, protect existing vegetation clumps during in order to facilitate screening during the prospecting operation;

- Remove rubble and other building rubbish off site as soon as possible or place it in a container in order to keep the project area free from additional unsightly elements.
- Locate the staff camps and the material stockpiles outside of the visual field of sensitive visual receptors;
- Dust suppression procedures should be implemented especially on windy days during earth works;
- Rehabilitation should aim to establish a diverse and self-sustaining surface cover that is visually and ecologically representative of naturally occurring vegetation species; and,
- Implement a management plan for the post-mining site in order to control the invasion of alien vegetation and to manage erosion, until the site is fully rehabilitated.

Traffic and Road Safety

Level of risk: Very low

Proposed Mitigation measures:

- Implement measures that ensure the adherence to traffic rules.

Heritage Resources

Level of risk: Low to Medium

Proposed Mitigation measures:

- The heritage and cultural resources (e.g. graveyards, ruins, historic structures, fossils etc.) must be protected and preserved by the delineation of a no-go zone if any of these areas are to be found in the prospecting area;
- Intact bedrock strata should be avoided during operations of terrace gravels where possible;
- Stone tools should be avoided where possible and fresh exposure should be recorded before destruction. All stone tool artefacts should be recorded, mapped and collected before destruction; and,
- Should development necessitate impact on any building structures, the developer should apply for a SAHRA Site Destruction Permit prior to commencement of construction.

Socio-Economic

Level of risk: Very low

Proposed Mitigation measures:

- The mine must ensure that false expectations are not created regarding job creation;
- Jobs must be allocated as advertised and in so far as is possible to local inhabitants;
- Contractors and employees should not be permitted to wander outside the mining area;
- Uncontrolled settlement of contractors and workers outside of the site will be prevented;
- The expectations of what benefits can occur to the community must be managed from the initiation of the project; and,

- Commitments as set out in the SLP must be attained.

Cumulative Impact: Considering predicted effects, residual effects, effects of other projects and activities in the form of potential synergistic, interactive system components, pattern, augmentative, consecutive impacts and mitigation measures, cumulative impact will be medium.

Interested and Affected Parties

Level of risk: Very low

Proposed Mitigation measures:

- Maintain active communications with IAP's;
- Ensure transparent communication with IAP's at all times;
- IAP's must be kept up to date on any changes in the prospecting operation; and,
- A complaints management system should be maintained by the mine to ensure that all issues raised by community members are followed up and addressed appropriately.

Waste

Level of Risk: High

Proposed Mitigation Measure:

- Applicant to compile an Integrated Water and Waste Management Plan;
- Identify Waste streams on site and conduct waste classification at an appropriate time;
- Design storm water management plan;
- Compile, Implement and Monitor and Effective Waste Management Plan;
- Design an environmentally friendly remediation of contaminated sites management plan;
- Appoint a competent contractor to handle waste on site;
- Divert clean water around the site and collect storm water into a containment facility;
- Conduct further analyse of waste rock during operation to determine geochemical properties;
- Sewage Septic Tanks should be inspected and serviced regularly;
- All waste produced to be disposed of in permitted designated waste disposal site;
- Waste must be stored in designated areas for storage;
- Clearly demarcate and label appropriate storage for the different types of waste;
- Ensure regular removal of waste on site to prevent attraction of pests and disposal of waste in a permitted disposal site at a licensed landfill site;
- Waste will be collected in colour coded / clearly marked bins;
- Waste must be classified according to the risk that it poses;
- Containers will be placed at strategic points throughout the operation site;
- Waste classification is based on the concept of risk. The severity of the risk posed to the environment must be determined as well as the degree of control necessary during disposal;
- The Waste Management Procedure shall be used as a guideline document for classification;

- Hazardous waste must be placed in a suitable bin in accordance with its properties and characteristics;
- Storage must be based on compatibility of raw materials and waste accordingly;
- Containers will be placed at strategic points throughout the prospecting operation site;
- Separation at source strategy must be implemented;
- Waste will be collected in colour coded / clearly marked refuse bags and / or bins;
- Industrial, hazardous and contaminated waste is transported to the to the nearest license disposal site;
- Used oil will be recycled as far as possible;
- Industrial, hazardous and contaminated waste is transported to the to the nearest license disposal site;
- Garden refuse is transported to the nearest composting site;
- Rubber and contaminated waste is disposed to a licensed landfill site;
- Queries regarding waste classification must be directed to the ECO;
- Scrap metal, electric cable and used conveyor belts are weighed separately and transported to site or recyclers;
- Hazardous waste is disposed to a suitably licensed landfill site;
- SAWIC may be used to register generated waste at all times;
- Document control and proper filing must be in place;
- Waste disposal certificates must be provided by the contractor for each load of waste removed from site and each load disposed to a licensed landfill site;
- Waste Tyres: removed from site by service provider and handles according to Waste Tyres Regulations and Integrated Waste Tyre Management Plan;
- There should be constant communication between the ECO and various suppliers of all consumables on site for smooth handling of their waste, information sharing and record keeping; and,
- Some waste may be used to backfill excavated areas.

Agriculture

Level of Risk: Low to Medium

Proposed Mitigation Measures:

- SEMPRENZA to enter into amicable agreements with personnel who practiced mining on the area of interest previously;
- The agreements to be signed have to take into consideration sustainable development, environment and safety among other factors;
- Relocate livestock, if necessary, in a manner which is sustainable, safe and protects the health of animals;
- Eliminate, minimize or control dust generation;
- The area of application must be properly fenced; and,
- Access into the mining area must be controlled.

Cumulative Impact: Considering predicted effects, residual effects, effects of other projects and activities in the form of potential synergistic, interactive system components, pattern, augmentative, consecutive impacts and mitigation measures, cumulative impact will be low.

Impact on Wildlife

Level of Risk: Low to Medium

Proposed Mitigation Measures:

- The area of application must be properly fenced;
- Access into the mining area must be controlled;
- Wildlife should be relocated if endangered; and,
- Speed limits set on the mine and in the surroundings must be kept at minimum.

Cumulative Impact: Considering predicted effects, residual effects, effects of other projects and activities in the form of potential synergistic, interactive system components, pattern, augmentative, consecutive impacts and mitigation measures, cumulative impact will be low.

(ix) Motivation where no alternative sites were considered.

The locality of the proposed development is based on the location of the possible diamond deposits, as Mining Right has been issued by the DMR previously. There is therefore no other alternative with regard to the overall operation footprint. Only the existing pits are to be rehabilitated and closed.

The location of the plant is primarily based on proximity to the access roads, proximity to the areas earmarked for processing, rehabilitation and closure, including recovery of diamonds, and the limited additional impact on the environment and heritage resource.

The waste handling, tailings processing, borrow pit rehabilitation and closure activities and methodologies associated with the proposed development (i.e. borrow pit rehabilitation and closure, waste license application, tailings processing and recovery of diamonds with continued backfilling) is the only economic viable method currently being used by the mining sector.

(x) Statement motivating the alternative development location within the overall site. (Provide a statement motivating the final site layout that is proposed)

The site layout would have to be determined by taking into consideration factors such as existing report inputs, spatial and practical operational and closure aspects. Considering the nature of commodities of interest, security measures will be considered in order to determine the final site layout. The EMPr presented herein proposes, in general, the rehabilitation and closure of abandoned pits, restoration of ecological status of the area of interest prior mining operations and improved alternative land uses post-closure among others. Noteworthy, SEMPENZA(Pty) Ltd is not the waste generator of tailings and / or waste rock dumps lying on the property, Farm Kommagas 200, Portion 5. .

- i) Full description of the process undertaken to identify, assess and rank the impacts and risks the activity will impose on the preferred site (In respect of the final site layout plan) through the life of the activity. (Including (i) a description of all environmental issues and risks that are identified during the environmental impact assessment process and (ii) an assessment of the significance of each issue and risk and an indication of the extent to which the issue and risk could be avoided or addressed by the adoption of mitigation measures.)

Not applicable. There is no alternative development location for the site and therefore the initial site locality is considered to be the final site locality. The impact assessment provided in section h(v) is therefore sufficient and the process undertaken to identify impacts is the same as in section h(vi).

Description of the Process Undertaken To Identify Impacts

The “triple bottom line” to sustainable development - Environmental and socio-economic impacts associated with the proposed development were identified using desktop study information, through field surveys that were conducted by Thaya Trading Enterprise, consultation with Interested and Affected Parties and related feedback and consideration of the project description, proposed site layout and available reports and plans.

Description of the Process Undertaken To Assess and Rank the Impacts and Risks

The assessment methodology enables the assessment of environmental issues in determining and ranking the nature, significance, consequences, extent, duration and probability of potential environmental impacts and risks including: cumulative impacts, the severity of impacts (including the nature of impacts and the degree to which impacts may cause irreplaceable loss of resources), the extent of the impacts, the duration and reversibility of impacts, the probability of the impact occurring, and the degree to which the impacts can be mitigated (please see section vii) . This assessment method was used to assess impacts associated with all project alternatives.

The criteria used to assess the significance of the impacts are shown in Tables 6 – 10

A Description of the Environmental Impacts and Risks Identified During the Environmental Assessment Process

This section describes potential impacts on environmental and socioeconomic pertaining to each of the fundamental project actions / activities, processes that will be followed and associated infrastructure that will be used in the proposed development (Please see Table 11).

Table 11: Environmental Impacts and Risks Identified

Activity/process or part thereof	Impacts (Pre-mitigation)
Mineralise ore and waste	Loss and sterilisation of mineral resources Infrastructure, posing safety risks to personnel and animals Loss and subsequent Restoration of soil and land capability affected through contamination Loss and subsequent Restoration of soil and land capability affected through physical disturbance Physical destruction of biodiversity General disturbance of biodiversity Destruction of riverbanks and alteration of natural drainage patterns Contamination of surface water resources Contamination of groundwater resources and destruction of aquifers Air pollution, greenhouse gas emissions, global warming Increase in disturbing vibrations and noise levels Negative visual impact Restoration of heritage/cultural and palaeontological resources, if applicable Influx of labour Wetlands Health and Safety Traffic Waste Economic impact Interference with existing land uses
Non-mineralised waste	Infrastructure, posing safety risks to personnel and animals Loss and subsequent Restoration of soil and land capability affected through contamination Loss and subsequent Restoration of soil and land capability affected through physical disturbance Physical destruction of biodiversity General disturbance of biodiversity Destruction of riverbanks and alteration of natural drainage patterns Contamination of surface water resources Contamination of groundwater resources and destruction of aquifers Air pollution, greenhouse gas emissions, global warming Increase in disturbing vibrations and noise levels

	<p>Negative visual impact Restoration of heritage/cultural and palaeontological resources, if applicable Influx of labour Wetlands Health and Safety Traffic Waste Economic impact Interference with existing land uses</p>
<p>Water use and management; Waste Management</p>	<p>Infrastructure, posing safety risks to personnel and animals Loss and subsequent Restoration of soil and land capability affected through contamination Loss and subsequent Restoration of soil and land capability affected through physical disturbance Physical destruction of biodiversity General disturbance of biodiversity Destruction of riverbanks and alteration of natural drainage patterns Contamination of surface water resources Contamination of groundwater resources and destruction of aquifers Air pollution, greenhouse gas emissions, global warming Increase in disturbing vibrations and noise levels Negative visual impact Restoration of heritage/cultural and palaeontological resources, if applicable Influx of labour Wetlands Health and Safety Traffic Waste Economic impact Interference with existing land uses</p>
<p>Support services</p>	<p>Infrastructure, posing safety risks to personnel and animals Loss and subsequent Restoration of soil and land capability affected through contamination Loss and subsequent Restoration of soil and land capability affected through physical disturbance Physical destruction of biodiversity General disturbance of biodiversity Destruction of riverbanks and alteration of natural drainage patterns Contamination of surface water resources Contamination of groundwater resources and destruction of aquifers Air pollution, greenhouse gas emissions, global warming Increase in disturbing vibrations and noise levels Negative visual impact Restoration of heritage/cultural and palaeontological resources, if applicable</p>

	<p>Influx of labour Wetlands Health and Safety Traffic Waste Economic impact Interference with existing land uses</p>
Transport system	<p>Infrastructure, posing safety risks to personnel and animals Loss and subsequent Restoration of soil and land capability affected through contamination Loss and subsequent Restoration of soil and land capability affected through physical disturbance Physical destruction of biodiversity General disturbance of biodiversity Destruction of riverbanks and alteration of natural drainage patterns Contamination of surface water resources Contamination of groundwater resources and destruction of aquifers Air pollution, greenhouse gas emissions, global warming Increase in disturbing vibrations and noise levels Negative visual impact Restoration of heritage/cultural and palaeontological resources, if applicable Influx of labour Wetlands Health and Safety Traffic Waste Economic impact Interference with existing land uses</p>
Backfilling (In-pitting)	<p>Infrastructure, posing safety risks to personnel and animals Loss and subsequent Restoration of soil and land capability affected through contamination Loss and subsequent Restoration of soil and land capability affected through physical disturbance Physical destruction of biodiversity General disturbance of biodiversity Destruction of riverbanks and alteration of natural drainage patterns Contamination of surface water resources Contamination of groundwater resources and destruction of aquifers Air pollution, greenhouse gas emissions, global warming Increase in disturbing vibrations and noise levels Negative visual impact Restoration of heritage/cultural and palaeontological resources, if applicable Influx of labour Wetlands Health and Safety</p>

	<p>Traffic Waste Economic impact Interference with existing land uses</p>
<p>Use of facilities and services</p>	<p>Infrastructure, posing safety risks to personnel and animals Loss and subsequent Restoration of soil and land capability affected through contamination Loss and subsequent Restoration of soil and land capability affected through physical disturbance Physical destruction of biodiversity General disturbance of biodiversity Destruction of riverbanks and alteration of natural drainage patterns Contamination of surface water resources Contamination of groundwater resources and destruction of aquifers Air pollution, greenhouse gas emissions, global warming Increase in disturbing vibrations and noise levels Negative visual impact Restoration of heritage/cultural and palaeontological resources, if applicable Influx of labour Wetlands Health and Safety Traffic Waste Economic impact Interference with existing land uses</p>
<p>Final land forms</p>	<p>Demolition, dismantling and transportation of infrastructure, posing safety risks to personnel and animals Loss and subsequent Restoration of soil and land capability affected through contamination Loss and subsequent Restoration of soil and land capability affected through physical disturbance Physical destruction of biodiversity General disturbance of biodiversity Destruction of riverbanks and alteration of natural drainage patterns Contamination of surface water resources Contamination of groundwater resources and destruction of aquifers Air pollution, greenhouse gas emissions, global warming Increase in disturbing vibrations and noise levels Negative visual impact Restoration of heritage/cultural and palaeontological resources, if applicable Influx of labour Wetlands Health and Safety Traffic Waste</p>

	Economic impact Interference with existing land uses
Closure , post-closure alternative land uses	Influx of labour Economic impact

Description of alternatives to be considered including the option of not going ahead with the activity

The option of not approving the proposed development will deny an opportunity to rehabilitate and close abandoned pits, post-closure-related alternative land uses, restoration of ecological status of the area of interest to pre-mining status. In addition to this, should economical reserves be present and the applicant does not have the opportunity to utilize these reserves for future land uses will be lost.

j) Assessment of each identified potentially significant impact and risk

(This section of the report must consider all the known typical impacts of each of the activities (including those that could or should have been identified by knowledgeable persons) and not only those that were raised by registered interested and affected parties).

Table 12: Assessment of each identified potentially significant impact and risk

Aspect	Activity	Potential Impact	Phase/s	Significance (Pre-mitigation)	Management actions type	Significance (Post-mitigation)	Impact management objectives
Geology	Mineralised waste Use of facilities and services, processing of tailings, borrow pit rehabilitation and closure final land state and post-closure land uses	Loss and sterilisation of mineral resources	Operational Decommissioning and Closure	Low	<ul style="list-style-type: none"> • Management through best practises; and • Ensure optimal use of the available mineral resource. 	Low	Can be managed/mitigated to acceptable levels

Topography	Earthworks; Mineralised waste; Water use and management; Support services; Transportation system; Use of facilities and services; processing of tailings, borrow pit rehabilitation and closure final land state and post-closure land uses	Infrastructure resulting in safety risks to third parties and animals	Construction Operational Decommissioning and Closure	Low - Medium	<ul style="list-style-type: none"> • Backfill Borrow Pit continuously and employ effective rehabilitation strategies to restore surface topography of excavations and plant site, and to stabilise the mine residue deposit; • Control through access control; • control through management and monitoring; • control through rehabilitation; and • remedy through emergency response procedures • Concurrent backfilling 	Low - Medium	Can be managed/mitigated to acceptable levels
Soil and land capability	Earthworks; Mineralised waste; Water use and management; Support services; Transportation system; Use of facilities and services; processing of tailings, borrow pit rehabilitation and closure final land state and post-closure land uses	Restoration of soil resources and land capability affected through contamination	Construction Operational Decommissioning and Closure	Low - Medium	<ul style="list-style-type: none"> • Implement appropriate rehabilitation strategies to restore land capability; • Implement appropriate management strategies to preserve soil resources • Control through waste management practices; 	Low - Medium	Can be managed/mitigated to acceptable levels

					<ul style="list-style-type: none"> • control through rehabilitation; • control through appropriate design; and • remedy through emergency response procedures 		
	Earthworks; Mineralised waste; Water use and management; Support services; Transportation system; Use of facilities and services; processing of tailings, borrow pit rehabilitation and closure final land state and post-closure land uses	Restoration of soil resource and land capability affected through physical disturbance	Construction Operational Decommissioning and Closure	Low - Medium	<ul style="list-style-type: none"> • Manage through limiting the project footprint to the plan; • manage through soil conservation procedures; and • manage through closure planning and rehabilitation 	Low - Medium	Can be managed/mitigated to acceptable levels
Biodiversity	Earthworks; Mineralised waste; Water use and management; Support services; Transportation system; Use of facilities and services; processing of tailings, borrow pit rehabilitation and closure final land state and post-closure land uses	Physical destruction of biodiversity	Construction Operational Decommissioning and Closure	Medium - High	<ul style="list-style-type: none"> • Prevention of overspill of mine associated activities onto the surrounding ecological environment; • Employ proper protection and rehabilitation strategies; • Management through biodiversity action plan and offset (when relevant); • managing through limiting the project footprint; 	Low	Can be managed/mitigated to acceptable levels

					<ul style="list-style-type: none"> • management through rehabilitation; and • control through permits for removal 		
	Earthworks; Mineralised waste; Water use and management; Support services; Transportation system; Use of facilities and services; processing of tailings, borrow pit rehabilitation and closure final land state and post-closure land uses	General disturbance of biodiversity	Construction Operational Decommissioning and Closure	Medium - High	<ul style="list-style-type: none"> • Prevention of overspill of mine associated activities onto the surrounding ecological environment; • Employ proper protection and rehabilitation strategies; • Management through alien invasive species programme; • management through training; • management through monitoring; • management through appropriate design; and • remedy through emergency response procedures 	Low	Can be managed/mitigated to acceptable levels
Surface water	Earthworks; Mineralised waste; Water use and management; Support services; Transportation system; Use of facilities and services; processing of tailings, borrow pit rehabilitation and closure	Alteration of natural drainage patterns	Construction Operational Decommissioning and Closure	Medium - High	<ul style="list-style-type: none"> • Frequent monitoring of surface water resources; • Prevention of overspill of mine associated activities into the surrounding drainage channels 	Low - Medium	Can be managed/mitigated to acceptable levels

final land state and post-closure land uses				<p>streams;</p> <ul style="list-style-type: none"> • Implementation of the necessary management • programs to ensure the integrity of surface water (Standing water) resources • Management through storm water control; and • manage through monitoring water requirements 		
Earthworks; Mineralised waste; Water use and management; Support services; Transportation system; Use of facilities and services; processing of tailings, borrow pit rehabilitation and closure final land state and post-closure land uses	Contamination of surface water resources	Construction Operational Decommissioning and Closure	Low - Medium	<ul style="list-style-type: none"> • Frequent monitoring of surface water resources; • Prevention of overspill of mine associated activities into the surrounding drainage channels streams; • Implementation of the necessary management • programs to ensure the integrity of surface water (Standing water) resources • Management through waste management practises; 	Low	Can be managed/mitigated to acceptable levels

					<ul style="list-style-type: none"> • management through monitoring; • management through compensation; and • remedy through emergency response procedures 		
Groundwater	Earthworks; Mineralised waste; Water use and management; Support services; Transportation system; Use of facilities and services; processing of tailings, borrow pit rehabilitation and closure final land state and post-closure land uses	Contamination of groundwater resources	Construction Operational Decommissioning and Closure	Low - Medium	<ul style="list-style-type: none"> • Construction of measures to prevent seepage into the groundwater by biological and engineering means; • Implementation of the necessary management programs to ensure the integrity of ground water resources; • management through monitoring; • management through compensation; • management through appropriate design; and • remedy through emergency response procedures 	Low	Can be managed/mitigated to acceptable levels
	Deep excavation and pits (In-pitting)	Lowering of groundwater levels and reducing availability and	Operational Decommissioning and Closure	Medium - High	<ul style="list-style-type: none"> • Construction of measures to prevent seepage into the groundwater by biological and 	Medium - High	Can be managed/mitigated to acceptable levels

		destruction of aquifers.			<p>engineering means;</p> <ul style="list-style-type: none"> • Implementation of the necessary management programs to ensure the integrity of ground water resources and aquifers; • Management through monitoring; and • management through compensation 		
Air quality	Earthworks; Mineralised waste; Water use and management; Support services; Transportation system; Use of facilities and services; processing of tailings, borrow pit rehabilitation and closure final land state and post-closure land uses	Air pollution and Global Warming (Climate Change)	Construction Operational Decommissioning and Closure	Low - Medium	<ul style="list-style-type: none"> • Effective soil management; • Identification of the required control efficiencies in order to maintain greenhouse gas emissions, dust generation within acceptable levels; • Manage through air controls and monitoring 	Low - Medium	Can be managed/mitigated to acceptable levels

Noise & Vibration	Earthworks; Mineralised waste; Water use and management; Support services; Transportation system; Use of facilities and services; processing of tailings, borrow pit rehabilitation and closure final land state and post-closure land uses	Increase in disturbing vibration and noise levels	Construction Operational Decommissioning and Closure	Low - Medium	<ul style="list-style-type: none"> • Minimise the generation of excessive noise and vibration; • Ensure all vehicles and equipment is in a good working order; proper communication; • Manage through vibration and noise controls and once-off sampling 	Low	Can be managed/mitigated to acceptable levels
Visual	Earthworks; Mineralised waste; Water use and management; Support services; Transportation system; Use of facilities and services; processing of tailings, borrow pit rehabilitation and closure final land state and post-closure land uses	Negative visual Views	Construction Operational Decommissioning and Closure	Low	<ul style="list-style-type: none"> • Effective planning of the location of Infrastructure and operations to minimise visual impact; • Manage through limiting project footprint, rehabilitation and visual controls 	Low	Can be managed/mitigated to acceptable levels

Heritage/cultural and palaeontologic	Earthworks; Mineralised waste; Water use and management; Support services; Transportation system; Use of facilities and services; processing of tailings, borrow pit rehabilitation and closure final land state and post-closure land uses	Restoration of heritage/cultural and palaeontological resources, if applicable	Construction Operational Decommissioning and Closure	Medium – High (Heritage) Low – Medium (Palaeontology)	<ul style="list-style-type: none"> • Preservation and protection of heritage and Cultural resources identified within a no go zone; • Further resources uncovered during operations need to be reported to the relevant authorities and a suitably qualified Archaeologist and/or Palaeontologist should be called in to attend; • Control through avoidance; and • remedy through emergency response procedures • Follow Chance-Find Protocol 	Low Low	Can be avoided Can be managed through implementation of Chance-Find Protocol
Socio-economic	Earthworks; Mineralised waste; Water use and management; Support services; Transportation system; Use of facilities and services; processing of tailings, borrow pit rehabilitation and closure final land state and post-closure land uses	Influx of labour	Construction Operational Decommissioning and Closure	Low - Medium	<ul style="list-style-type: none"> • Control Access into the property; Fence may be erected around pits; Implement and monitor EMPr presented herein; • Control through the monitoring of living conditions of employees, recruitment processes, disease 	Low	Can be managed/mitigated to acceptable levels

					<ul style="list-style-type: none"> management; and remedy through emergency response procedures 		
	Earthworks; Mineralised waste; Water use and management; Support services; Transportation system; Use of facilities and services; processing of tailings, borrow pit rehabilitation and closure final land state and post-closure land uses	Socio-economic Impact	Construction Operational Decommissioning and Closure	Low - Medium	<ul style="list-style-type: none"> Ensure continuous and transparent communication with IAP's; Control through good communication, recruitment and procurement processes 	Low - Medium	Can be managed/mitigated to acceptable levels
Health and Safety	Earthworks; Mineralised waste; Water use and management; Support services; Transportation system; Use of facilities and services; processing of tailings, borrow pit rehabilitation and closure final land state and post-closure land uses	Health and Safety impact	Construction Operational Decommissioning and Closure	Low - Medium	<ul style="list-style-type: none"> Control Access into the property; Fence may be erected around pits; Implement and monitor EMPr presented herein; Implement provisions of the Mine Health and Safety Act 	Low	Can be managed/mitigated to acceptable levels
Land use	Earthworks; Mineralised waste; Water use and management; Support services; Transportation system; Use of facilities and services; processing of tailings, borrow pit rehabilitation and closure final land state and post-closure land uses	Interference with land Uses	Construction Operational Decommissioning and Closure	Low - Medium	<ul style="list-style-type: none"> Carefully plan the placement of infrastructure and employ rehabilitation strategies to restore land capability Management through communication 	Low	Can be managed/mitigated to acceptable levels

Traffic	Use of existing infrastructure with minimal construction of haul roads and use of existing facilities and services	Road disturbance and traffic safety	Construction Operational Decommissioning and Closure	Low - Medium	<ul style="list-style-type: none"> • Utilise existing access roads, where applicable; • Implement measures that ensure adherence to traffic rules; • Manage through road maintenance; and • Remedy through emergency response procedures 	Low - Medium	Can be managed/mitigated to acceptable levels
Wetlands	Earthworks; Mineralised waste; Water use and management; Support services; Transportation system; Use of facilities and services; processing of tailings, borrow pit rehabilitation and closure final land state and post-closure land uses	Disturbance of Riparian zone	Construction Operational Decommissioning and Closure	Low - Medium	<ul style="list-style-type: none"> • Manage through the principle of avoidance of disturbance of the anything within the Riparian zone; and • Implement recommendations of the wetland specialist 	Low	Can be managed/mitigated to acceptable levels

Waste	Earthworks; Mineralised waste; Water use and management; Support services; Transportation system; Use of facilities and services; processing of tailings, borrow pit rehabilitation and closure final land state and post-closure land uses	Pollution	Construction Operational Decommissioning and Closure	High	<ul style="list-style-type: none"> • Ensure effective Integrated Waste and Water Management Plan and environmentally friendly remediation of hydrocarbon-contaminated sites; • Manage through the principle of waste separation at source; • Implement the waste National Waste Management Strategy and Waste Hierarchy 	Low	Can be managed/mitigated to acceptable levels
Alien invasive plants	Earthworks; Mineralised waste; Water use and management; Support services; Transportation system; Use of facilities and services; processing of tailings, borrow pit rehabilitation and closure final land state and post-closure land uses	Proliferation of alien invasive plants	Construction Operational Decommissioning and Closure	Medium - High	<ul style="list-style-type: none"> • Compile weed/alien plant management programme in consultation with DENC and DA; • Eradicate, and control the spread, of alien invasive species; and • Implement the compiled weed/alien management programme effectively. 	Low	Can be managed/mitigated to acceptable levels

Cumulative Impacts

Activities related and /or associated with any infrastructural development may result in several complex effects (whether jointly, severally or in synergy) on the natural ecosystem and social environment. These impacts are mainly identified in relation to the immediate environment and natural processes. Cumulative impacts can be defined as changes to the environment that are caused by the combined impact of past, present and future human activities and natural processes. Multiple individual activities and associated individual direct impacts may be relatively minor at first glance or during a specific environmental impact assessment process, however, result in significant environmental effects when combined with impacts associated with other activities. These impacts may aggregate or interact with other impacts to cause additional effects, not easily quantified when assessing an individual entity. The cumulative impact rating considers the predicted effects, residual effects, effects of other projects and activities in the form of potential synergistic, interactive system components, pattern, augmentative, consecutive impacts and mitigation measures, within the context of proposed prospecting activities.

The NEMA, 2014, specifically requires that cumulative impacts be assessed. This section provides a description and analysis of the potential cumulative effects of the diamond prospecting activities and past and present projects hereby considering the effects of any changes on the:

- Biophysical; and
- Socio – Economic conditions.

The impact assessment ratings in relation to cumulative effects could to be utilised as a useful tool for decision-makers and stakeholders in respect of the proposed development in relation to the surrounding environment. Two important aspects require consideration prior to the evaluation of cumulative effects:

- The determination of an appropriate spatial and temporal boundaries for evaluation of cumulative effects of the project; and
- The evaluation of relevant projects for consideration in the cumulative effects analysis.

Spatial and temporal boundaries for analysis of cumulative effects are dependent on several factors, including:

- The size and nature of the project and its potential effects;
- The size, nature and location of past and (known) future projects and activities in the area,
- The aspect of the environment impacted by the cumulative effect; and
- The period of occurrence of effects.

The spatial extent of the cumulative impact analysis is generally aligned with the zone of influence of the project and other projects in the vicinity. Most impact will be localised; however, others may be experienced on a regional scale. This is taken into consideration during the assessment of cumulative impacts.

It is reasonably straightforward to identify significant past and present projects and activities that may interact with the proposed Prospecting Operations to produce cumulative impacts, and in many respects, these are considered in the descriptions of the biophysical and socio-economic baseline.

Air Quality Impacts

The potential air quality and / or Global Warming impacts associated with the proposed prospecting activities relate to the potential generation of VOC's, SO₂, NO₂, PM_{2.5}, PM₁₀ and dust emissions as a result of site clearance, vehicular movements, and the emission of pollutants from the operations in general.

Mitigation measures have been proposed to mitigate these adverse impacts. It is expected that the implementation of these mitigation measures will reduce this impact to an acceptable standard.

Mismanagement of dust generation sources at the proposed site for development may lead to an increase in air quality contamination in the atmosphere surrounding the Operations; however, the cumulative impact will be negligible.

Noise and Vibration Impacts

The potential vibration and noise nuisance associated with the proposed prospecting activities relate to the movement of vehicles, borrow pit rehabilitation and closure, processing of tailings, recovery of diamonds, and operation of trackless mobile machinery on site. Mitigation measures have been proposed to avoid and/or reduce the nuisance noise impacts. It is expected that with the implementation of the mitigation measures this impact will be reduced to an acceptable level.

The majority of the land use in the vicinity of the proposed Operations where the processing plant will be located is mostly agricultural, game farming and mining in nature, land uses associated with significant nuisance noise levels. It is not anticipated that the proposed development will have negative cumulative on noise impact in the area.

Other cumulative impacts have been described as part of the impact assessment discussions provided under the different phases of the proposed prospecting activities. None of the aspects were found to have negative cumulative impacts on the surroundings associated with the processing of tailings, recovery of diamonds, borrow pit rehabilitation and closure.

Groundwater and Surface Water Impacts

The potential groundwater and surface water quality impact associated with the proposed activities relates to the potential contamination as a result of mismanagement of materials stored and leakages from vehicles and machinery. Mitigation measures have been proposed for the impacts on groundwater and surface water contamination. It is expected that with the implementation of the mitigation measures this impact will be reduced to an acceptable level.

k) Summary of specialist reports.

(This summary must be completed if any specialist reports informed the impact assessment and final site layout process and must be in the following tabular form):-

Table 13: Specialist Reports

LIST OF STUDIES UNDERTAKEN	RECOMMENDATIONS OF SPECIALIST REPORTS	SPECIALIST RECOMMENDATIONS THAT HAVE BEEN INCLUDED IN THE EIA REPORT (Mark with an X where applicable)	REFERENCE TO APPLICABLE SECTION OF REPORT WHERE SPECIALIST RECOMMENDATIONS HAVE BEEN INCLUDED.
See message written below			

Attach copies of Specialist Reports as appendices

l) Environmental impact statement

i. Summary of the key findings of the environmental impact assessment;

The proposed development involves processing of tailings, recovery of diamonds, borrow pit rehabilitation and closure. The piece of land under which this proposed development is to take place is heavily disturbed as it was previously mined and abandoned. The nature of impacts can vary widely depending on the type of physical environment, the size of the activity and the perceptions and values of each of the affected parties. It is the objective of this kind of assessments to identify to all possible impacts a reasonable practicable manner. The planned development, related activities and associated infrastructure was used as reference to assess potential impacts.

In general, the environmental impacts associated to the mining-related operation at any phase are rather negative, while the social impacts are more beneficial. In the case of rehabilitating abandoned mines, the benefits improve significantly. Impacts on vegetation are likely to be most profound, because the rehabilitation, decommissioning and closure operation will constitute restoration of cleared of indigenous vegetation and most likely also the re-vegetation of protected species. Placement of small access roads and or any other associated infrastructure such as office area and storage areas should avoid slow growing protected trees as far as possible. Areas with high density protected trees should be regarded as “sensitive” it should be mapped and avoided as far as possible. If protected trees cannot be avoided, a licence must be applied for and obtained prior to disturbance of such species.

A search and rescue of plants of special concern (i.e. endemic species; provincially protected or specially protected species; CITES listed species and TOPS listed species) prior to disturbance of natural vegetation will be done. Succulents such as Aloe species should be rescued and transplanted after obtaining the necessary Flora Permit from the Provincial Department of Environment and Nature Conservation (DENC).

The developer may also need a Flora Permit from the DENC for destruction of natural indigenous, protected or specially protected plant species under the Northern Cape Nature Conservation Act, Act 9 of 2009 (NCNCA). The same applies to TOPS or CITES listed plant species under the NEMBA.

Storage of material and equipment on site, movement of TMM's and vehicles, stockpiles of topsoil and general in-pitting will, with certainty, alter the general topography and visual environment in the disturbed area of application. All proposed and other reasonable measures should be implemented in order to manage these impacts.

Borrow pit rehabilitation and closure activities on site will result in soil erosion. Soil erosion and surface water deterioration are likely to be possible important impacts if appropriate management strategies are not practised.

Noise pollution is going to occur as a result of machinery, equipment and vehicles that are going to be utilised in the property during operations. These impacts are

likely to affect life in the nearby community. All proposed and other reasonable mitigating measures should be implemented in order to effectively manage these kind of impacts.

Positive impacts include the demarcation and subsequent protection of heritage resources and the eradication of alien invasive species. Positive social impacts include the creation of jobs, social upliftment, training opportunities, community development and numerous economic benefits.

It is expected that environmental impacts on groundwater will occur as result of potential contaminants being on site. The significance is expected to be of low significance and thus low risk of groundwater contamination on a local scale; however this impact may increase to moderate at a regional scale. Mining-related operations may also influence groundwater recharge as a result of excavations. Groundwater dewatering is expected to be of very low risk, due to the fact that the proposed mining-related activities will occur above the groundwater levels..

Monitoring and the implementation of the recommended mitigation measures can reduce the potential hydrogeological impacts to the environment.

Based on the environmental assessment presented in this report with available reports and plans, it is the provisional conclusion of this Basic Assessment that the proposed project will have relatively low impacts on the environment. With effective implementation management and mitigation measures, as well as recommended monitoring plans suggested in this report and those of the specialists', if any will be made, the significance of most potential environmental impacts on site from an environmental perspective will be reduced to low. There will be potential impacts on vegetation and habitat, groundwater, soil, dust, air quality and visual environment as a result of earthworks associated with the activity, influx and movement of vehicles, infrastructure, waste and waste water generated by the project as a whole.

To conclude, it must be accepted that any activities will have environmental and socio-economic impacts. Therefore the destruction of the natural environmental features within the area of application is inevitable. The significance of the impacts will however be affected by the success of the mitigation measures implemented and the rehabilitation and closure programme for the area of interest.

ii. Final Site Map

Provide a map at an appropriate scale which superimposes the proposed overall activity and its associated structures and infrastructure on the environmental sensitivities of the preferred site indicating any areas that should be avoided, including buffers .Attach as **Appendix**

The final site map below indicates some parts of the application area in one site of which not all processing of tailings, recovery of diamonds and borrow pit rehabilitation and closure will take place. Existing roads are also depicted. The associated infrastructure relating to the developmental site will be placed in the area marked as the "mine infrastructure footprint".

The only buffers that must be implemented is the 100m away from any fixed infrastructure like the road that cuts through the farm and the out buildings in terms of the Mine Health and Safety Act, 1996 (Act no 29 of 1996) Regulations relating to surveying, mapping and mine plans.

These regulations states that a mine must take reasonable measures to ensure that-

No mining operations are carried out within a horizontal distance of 100 (one hundred) metres from reserve land, buildings, roads, railways, dams, waste dumps, or any other structure whatsoever including such structures beyond the mining boundaries, or any surface, which it may be necessary to protect in order to prevent any significant risk, unless a lesser distance has been determined safe by risk assessment and all restrictions and conditions determined in terms of the risk assessment are complied with;

Please see final site map below:

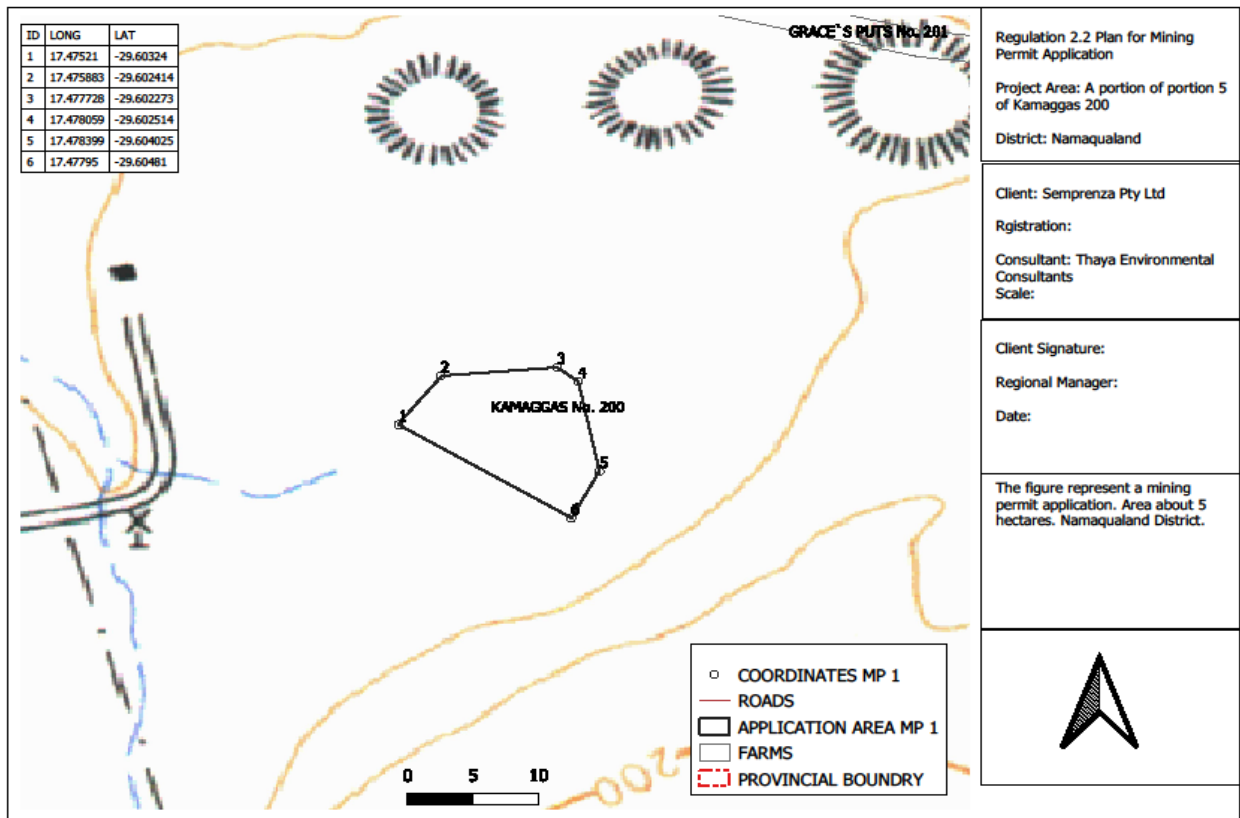


Figure 5: Final Site Map

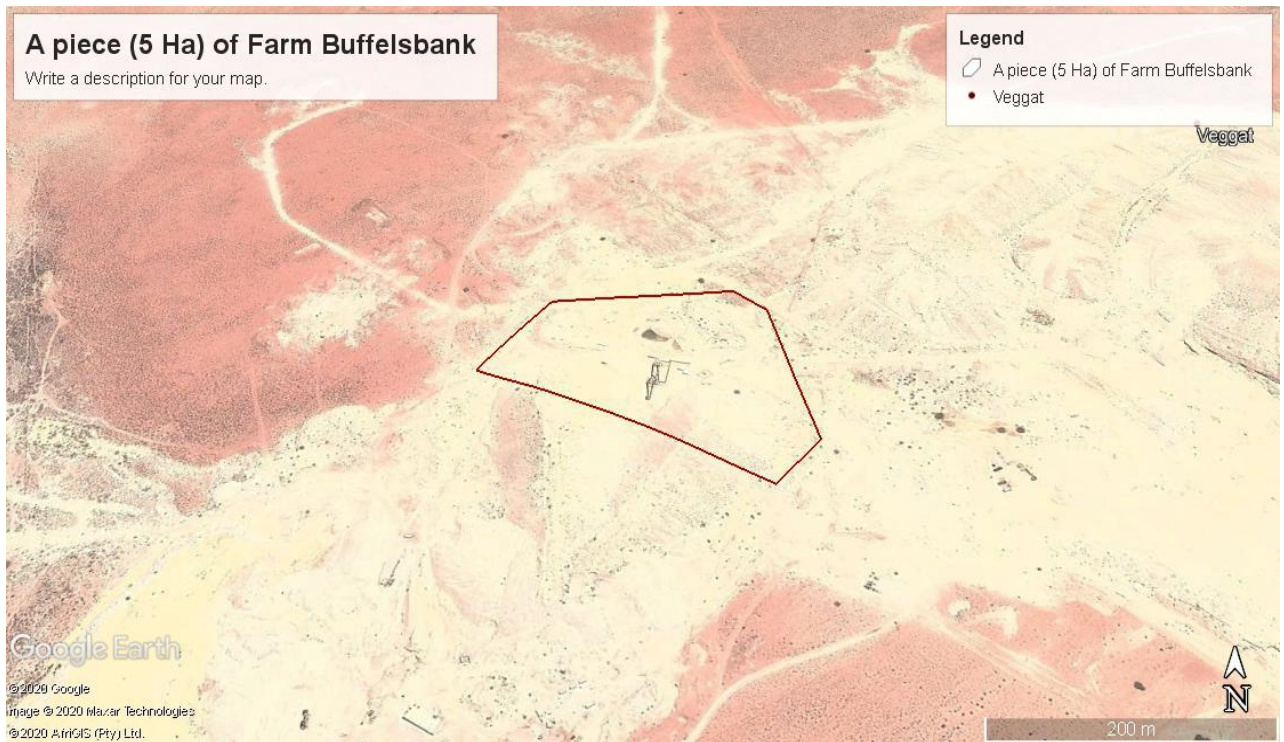


Figure 6: Final Site Map

iii. Summary of the positive and negative impacts and risks of the proposed activity and identified alternatives;

As mentioned before, the specific occurrence of diamonds in the area and mining operations that occurred previously dictate the selection of the specific project site and there are no alternatives in terms of project location.

The tailings processing, recovery of diamonds and Rehabilitation and Closure operation will provide ± 15 jobs and will also add to the increased economic activity and the area surrounding the farm.

Negative impacts on the area are expected to be temporary and can be mitigated to a large extent if the recommendations of the EMPr area adhered to e.g. rehabilitation.

m) Proposed impact management objectives and the impact management outcomes for inclusion in the EMPr;

Based on the assessment and where applicable the recommendations from specialist reports, the recording of proposed impact management objectives, and the impact management outcomes for the development for inclusion in the EMPr as well as for inclusion as conditions of authorisation.

The EMPr addresses the environmental impacts associated with the project during all Phases of the proposed project. The objectives of the EMPr will be to provide detailed information that will advise the planning design of SEMPENZA(Pty) Ltd mining-related activities in order to avoid and/or reduce impacts that may be detrimental to the environment.

The impact management objective for SEMPENZA mining-related operation should include:-

- To ensure efficient extraction of the diamond resource.
- To limit the alteration of the surrounding topography.
- To manage and preserved sensitive soil types.
- To restore the loss of land capability.
- To ensure the continuation of economically viable land use.
- To ensure that the surrounding groundwater resources are not adversely affected to the detriment of the health and welfare of nearby communities; and to ensure suitable quality of ground water resources.
- To ensure that the surrounding surface water resources are not adversely affected to the detriment of the health and welfare of nearby communities; and to ensure suitable quantity and quality of surface water resources.
- To contain soils and materials within demarcated areas and prevent contamination of storm water run-off.
- To re-vegetate the cleared of natural vegetation.
- Avoid impact on possible heritage finds.
- To prevent the proliferation of alien invasive plants species.
- To protect the wildlife and bird species.
- To promote health and safety of workers.
- To protect the natural habitat of wildlife and bird species.
- To maintain visual integrity; and to minimise the extent of the generation of dust in order to minimise the aspect of nuisance and health impacts to sensitive receptors.
- To minimise noise and vibration to a level that disturbances felt by the communities are limited.
- To reduce the impact on visual quality due to intrusive mine infrastructure, activities and facilities.
- In essence, to promote sustainable development..

n) Aspects for inclusion as conditions of Authorisation.

Any aspects which must be made conditions of the Environmental Authorisation

Consider available reports and plans, if any pertaining to the proposed development.

o) Description of any assumptions, uncertainties and gaps in knowledge.

(Which relate to the assessment and mitigation measures proposed)

Uncertainties form part of any proposed development pertaining the accuracy of the actual degree of impact on the environment that the proposed development will have. This report was compiled by incorporating information provided by the applicant and the various project specific employees/directors and no warranty or guarantee, whether expressed or implied, is made by the EAP with respect to the completeness, accuracy or truth or any aspect of this document with reference to the instructions, information and data supplied by the aforementioned parties.

The impact assessment was conducted based on the EAP's knowledge and experience. The probability, intensity/severity and significance pertaining to the criteria used to assess the significance of the impacts were based on rule-of-thumb and experience.

It was assumed that, by and large in this particular landscape segment, with its relatively sparse vegetation, surface archaeological traces would be relatively visible. However, it was likely that where artefacts are present, they would tend to occur in buried gravel deposits.

A proviso is routinely given, that should sites or features of significance be encountered during planned operations on the site (this could include an unmarked burial, an ostrich eggshell water flask cache, or a high density of stone tools, for instance), specified steps are necessary (beginning with immediate suspension of work, and reporting to the heritage authority).

The impact assessment was conducted based on the EAP's knowledge and experience. The probability, intensity/severity and significance pertaining to the criteria used to assess the significance of the impacts were based on rule-of-thumb and experience.

The financial provision presented herein does not include comparison of previous and current proposed financial quantum because of lack of access to reports pertaining to mining operations that took place previously on the area of application. If any new information becomes available, the EMPr presented herein will be revised to cater for necessary changes, if any. Furthermore, it is assumed that the volume of abandoned waste rock dumps and / or tailings that are lying on the surface will suffice to ensure acceptable closure of the pits.

The socio-economic aspect of sustainable development is difficult to include in this piece of work because the post-closure alternative land uses associated with the area of interest were not known at the time of compilation of this report. .

p) Reasoned opinion as to whether the proposed activity should or should not be authorised

i. Reasons why the activity should be authorized or not.

The proposed development does have some negative impacts on the environment. Mining-related activities, in their very nature, have both negative and positive environmental and socio-economic impacts. In some instances, such as the present instance, old mining operations were abandoned and rehabilitation was not undertaken. It is beneficial to the environment to have a proponent who wishes to rehabilitate and close the abandoned old mines even though they (the proponent) did not mine the area under discussion. There are no significant reasons why the activity should not be authorized. However, if the proposed management and mitigation measures are not properly applied or if the proponent intentionally disregards any of these measures, it will negatively affect the environment and have more long-term consequences. Therefore, the competent authority should take all the necessary steps to ensure that the operation complies with the conditions set out in the approval of the EMPr.

ii. Conditions that must be included in the authorisation

Apart from ensuring that the necessary permits are obtained for restricted activities, all recommendations and mitigation measures as set out in the EMPr should be adhered to or other reasonable mitigating measures should be implemented.

q) Period for which the Environmental Authorisation is required.

Environmental Authorisation is required for 5 years.

r) Undertaking

Confirm that the undertaking required to meet the requirements of this section is provided at the end of the EMPr and is applicable to both the Basic assessment report and the Environmental Management Programme report.

The undertaking required to meet the requirements of this section is provided at the end of the EMPr and is applicable to both the Basic Assessment Report and the Environmental Management Report.

s) Financial Provision d

State the amount that is required to both manage and rehabilitate the environment in respect of rehabilitation.

i. Explain how the aforesaid amount was derived.

The quantum of the financial provision contemplated in Regulation 54 of the Mineral and Petroleum Resources Development Act, 2002 (Act No. 28 of 2002) will be revised and adjusted accordingly annually, based on a survey assessment of the environmental liability of Thaya Trading Enterprise. Surveys of tailings processing, borrow pit rehabilitation and closure are conducted by a registered surveyor and results are

forwarded to the Environmental Manager who calculates the outstanding rehabilitation as per the agreed rate in the DMR Guideline. A bank guarantee is prepared for the amount and submitted to the DMR.

The proposed Financial Provision Regulations, 2019 (Government Gazette 42464, 2019) were taken into consideration.

Financial provision for the rehabilitation or management of negative environmental impacts caused by the mining operation [as required by Section 41 of the Mineral and Petroleum Resources Development Act, 2002 (Act No. 28 of 2002)] will be made in the form of a financial guarantee from a South African registered bank. This document will guarantee the financial provision relating to the Environmental Management Programme in a format as approved by the Director-General.

ii. Confirm that this amount can be provided for from operating expenditure.

(Confirm that the amount, is anticipated to be an operating cost and is provided for as such in the Mining work programme, Financial and Technical Competence Report or Prospecting Work Programme as the case may be).

SEMPRENZA(Pty) Ltd does require external funding for purposes of conducting the processing of tailings, recovery of diamonds and Borrow Pit Rehabilitation and Closure activities.

t) Specific Information required by the competent Authority

a) Compliance with the provisions of sections 24(4)(a) and (b) read with section 24 (3) (a) and (7) of the National Environmental Management Act (Act 107 of 1998). the EIA report must include the:-

- 1. Impact on the socio-economic conditions of any directly affected person.** (Provide the results of Investigation, assessment, and evaluation of the impact of the mining, bulk sampling or alluvial diamond prospecting on any directly affected person including the landowner, lawful occupier, or, where applicable, potential beneficiaries of any land restitution claim, attach the investigation report as an **Appendix** .

The proposed development is going to have a positive impact as approximately 15 jobs are going to be created.

- 2. Impact on any national estate referred to in section 3(2) of the National Heritage Resources Act.** (Provide the results of Investigation, assessment, and evaluation of the impact of the mining, bulk sampling or alluvial diamond prospecting on any national estate referred to in section 3(2) of the National Heritage Resources Act, 1999 (Act No. 25 of 1999) with the exception of the national estate contemplated in section 3(2)(i)(vi) and (vii) of that Act, attach the investigation report as **Appendix 2.19.2** and confirm that the applicable mitigation is reflected in 2.5.3; 2.11.6.and 2.12.herein).

There are known sites of archaeological and cultural interest of high significance that occur on or within close proximity to the mining area. Where and when level of significance of impacts before mitigation is high, the Department of Mineral Resources, SAHRA and heritage specialist will be notified.

u) Other matters required in terms of sections 24(4)(a) and (b) of the Act.

(the EAP managing the application must provide the competent authority with detailed, written proof of an investigation as required by section 24(4)(b)(i) of the Act and motivation if no reasonable or feasible alternatives, as contemplated in sub-regulation 22(2)(h), exist. The EAP must attach such motivation as **Appendix 4**).

There are no alternatives, as the application area applied for is the area identified based on the fact that mining operations did take place previously.

VI. PART B

ENVIRONMENTAL MANAGEMENT PROGRAMME REPORT

1) Draft environmental management programme.

- a) **Details of the EAP**, (Confirm that the requirement for the provision of the details and expertise of the EAP are already included in PART A, section 1(a) herein as required).

I hereby confirm that the requirements for the provision of the details and expertise of the EAP are already included in PART A, section 1(a).

- b) **Description of the Aspects of the Activity** (Confirm that the requirement to describe the aspects of the activity that are covered by the draft environmental management programme is already included in PART A, section 1(h) herein as required).

I hereby confirm that the requirements to describe the aspects of the activity that are covered by the draft environmental management programme is already included in PART A, section 1(h, i, j & k).

c) **Composite Map**

(Provide a map (Attached as an Appendix) at an appropriate scale which superimposes the proposed activity, its associated structures, and infrastructure on the environmental sensitivities of the preferred site, indicating any areas that any areas that should be avoided, including buffers)

The final site map below indicates the mining permit application area in which all mining operations will take place. Existing roads are also depicted. The associated infrastructure relating to the mining site will be placed in the area marked as the “mine infrastructure footprint”.

The only buffers that must be implemented is the 100 m away from any fixed infrastructure like the tar road and the out buildings in terms of the Mine Health and Safety Act, 1996 (Act No. 29 of 1996) Regulations relating to surveying, mapping and mine plans.

These regulations states that a mine must take reasonable measures to ensure that:

No mining-related operations are carried out within a horizontal distance of 100 (one hundred) metres from reserve land, buildings, roads, railways, dams, waste dumps, or any other structure whatsoever including such structures beyond the application area boundaries, or any surface, which it may be necessary to protect in order to prevent any significant risk, unless a lesser distance has been determined safe by risk assessment and all restrictions and conditions determined in terms of the risk assessment are complied with.

Please see Final Site Map below:

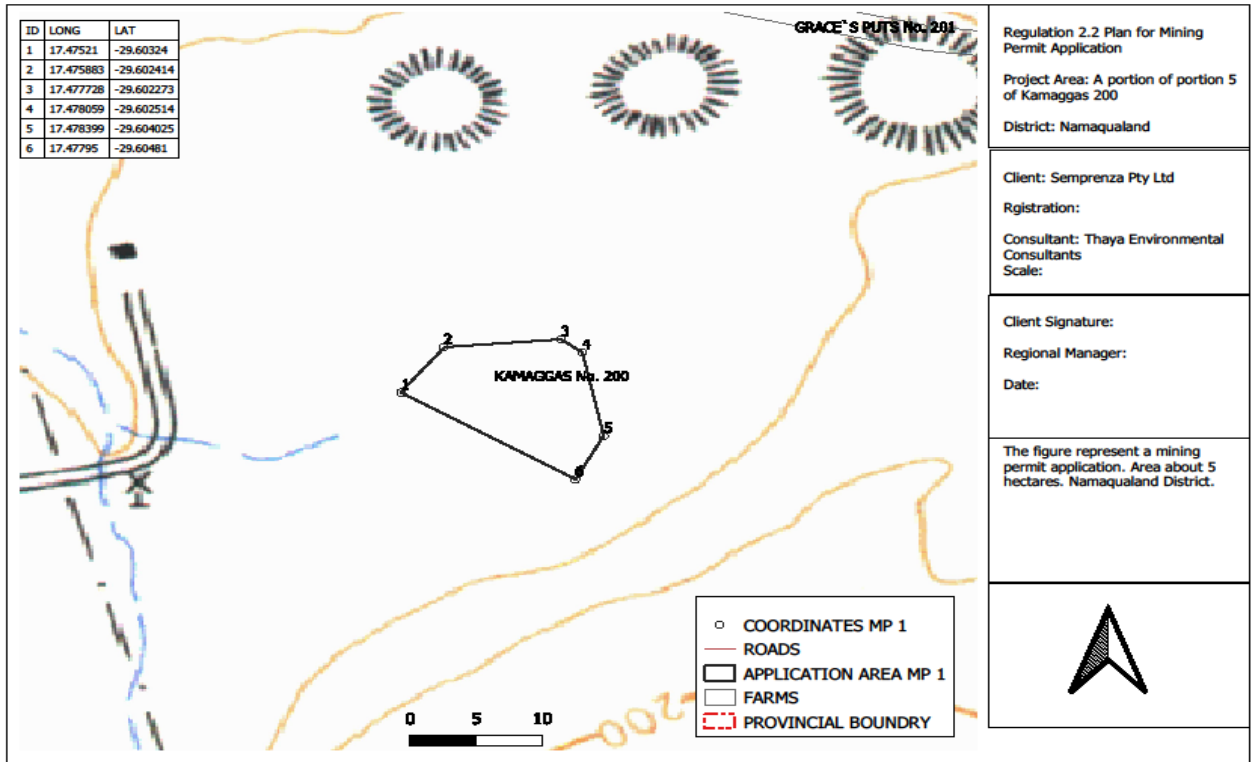


Figure 7: Final Site Map

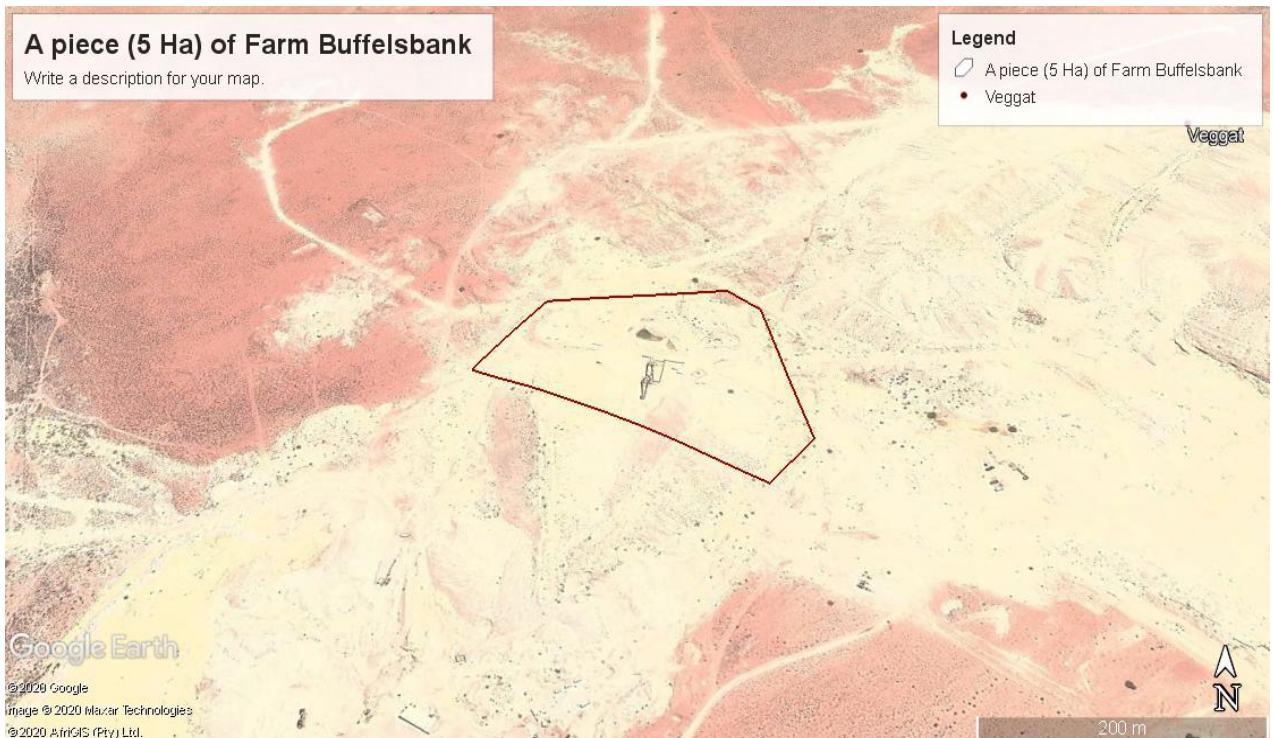


Figure 8: Final Site Map

d) **Description of Impact management objectives including management statements**

The proposed impact management objectives and management statements are informed by the environmental setting of the proposed mining site, as well as the desired state during closure and post closure of the mine.

- i) **Determination of closure objectives.** (ensure that the closure objectives are informed by the type of environment described)

The key aim of decommissioning and closure is to ensure that all the significant impacts are ameliorated. All rehabilitated areas should be left in stable, self-sustainable state. SEMPENZA(Pty) Ltd will be using a mobile camp site for its tailings processing, recovery of diamonds and Borrow Pit Rehabilitation and Closure activities, and therefore relatively little or no infrastructure associated with the camp site will require breaking down or demolishing at closure. The areas disturbed as a result of the tailings processing, recovery of diamonds and Borrow Pit Rehabilitation and Closure operation will be rehabilitated by maintaining the general topography of the surrounding area, ensuring that there are no remnants of the structures. The closure objectives aim to return the affected area to a land use condition or desired state similar to that of the pre-mining state, especially if reports are available of how the environmental state of the area of interest was before mining activities occurred. Closure and rehabilitation of pits will be undertaken during both the operational and decommissioning phases when the activities are completed in those pits, to achieve a desired land condition as early as possible. The pollution control dams (PCD) will be removed at closure and the polymeric lining, if any, will be removed and recycled.

The key aim decommissioning and closure is to ensure that all the significant impacts are ameliorated. All rehabilitated areas should be left in a stable, self-sustainable state. Proof of this should be submitted at closure.

Specific objectives include:

Rehabilitation of infrastructure areas

The objective for the removal of infrastructure and the subsequent rehabilitation of the areas they occupied include:

- To ensure that infrastructure identified for removal is successfully demolished and removed.
- To ensure that infrastructure identified to remain after mine closure is maintained until the issue of a closure certificate.

The removal, decommissioning and disposal of all mining-related infrastructure, will comply with all conditions contained in the MRPDA. To this end, decommissioning and rehabilitation of all infrastructure areas will follow the following principles:-

- The plant and associated disused infrastructure will be dismantled or demolished. Any building foundations will be removed and land exposed to the demolition and dismantling of infrastructure and all other disturbed land will be rehabilitated

- Rubble will be disposed of at a suitable site. The site will be selected in consultation with DENC.
- Any surface water management infrastructure will be maintained to ensure they are stable and functional.
- Just before closure, when disturbed land has been rehabilitated and erosion is controlled by vegetation cover, all disused surface water management facilities will be decommissioned.

Mine residue deposits

The mine residue deposits will comprise of a slimes dam. The objectives pertaining to the effective management and rehabilitation of the slimes dam include:

- To ensure that the mine residue deposits are stable and that there is an acceptably low risk of failure of these deposits during the decommissioning phase and following mine closure.
- To establish self-sustainable vegetation cover on the slimes dam so that the visual impact of the slimes dam improves and in order to prevent erosion.

Management principle pertaining to the slimes dam includes:

- The slimes dams will continuously be inspected by a suitable qualified professional engineer and / or surveyor to ensure their stability. If they are unstable, the appropriate remedial measures will be implemented.
- Inspection and monitoring should continue until a suitable qualified professional engineer and / or surveyor has confirmed the long-term stability of the slimes dam.
- Any infrastructure or facilities that serve the slimes dam will be maintained to ensure that they are both stable and functional.

Maintenance

The necessary agreements and arrangement will be made by SEMPRENZA(Pty) Ltd to ensure that all natural physical, chemical and biological processes for which a closure condition were specified are monitored until they reach a steady state or for three (3) years after closure or as long as deemed necessary at the time.

- Such processes include erosion of the slimes dams, rehabilitated surfaces, surface water drainage, air quality, surface water quality, ground water quality, vegetative re-growth, weed encroachment.
- The closure plan will be reviewed yearly.
- Rehabilitation of the land will be maintained until a closure certificate is granted or until the land use is regarded as sustainable.
- All rehabilitated areas will be monitored and maintained until such time as required to enable the mine to apply for closure of these different areas.

Performance assessments

As per the MPRDA and associated Regulations, this Environmental Management Programme will be continually assessed in terms of its appropriateness and adequacy. In order to achieve this, SEMPRENZA will undertake the following:

- Implement the necessary monitoring programmes, as discussed as part of this EMPr;
- Conduct performance assessments of this EMPr as required by the MPRDA and associated Regulations; and
- Compile and submit the afore-mentioned performance assessment reports to the DMR. The frequency of the performance assessments will occur every year. An independent and competent person will undertake all performance assessments.

Decommissioning and closure objectives

The key aim decommissioning and closure is to ensure that all the significant impacts are ameliorated. All rehabilitated areas will be left in a stable, self-sustainable state. Proof of this will be submitted at closure.

Specific objectives include:

- To identify potential post-closure land uses in consultation with the surrounding land owners and land users. This should be done during the operational and decommissioning phases of the operations.
- Rehabilitate disturbed land to a state suitable for its post-closure uses.
- Rehabilitate disturbed land and mine residue deposits to a state that facilitates compliance with applicable environmental quality objectives.
- Limit the impact on staff whose positions become redundant at the time of mine closure, as addressed in the SLP.
- Keep relevant authorities informed of the progress of the decommissioning phase.
- Submit monitoring data to the relevant authorities.
- Maintain required pollution control facilities and rehabilitated land until closure.

Negative economic impacts

The objective is to alleviate the negative socio-economic impacts that will result from mine closure.

Management principles to achieve this include:

- SEMPRENZA(Pty) Ltd will undertake a carefully planned stepwise decommissioning process.
- Closure planning will form an integral part of mine planning.
- Strategies for sustainable development of surrounding towns have been and will continue to be developed by the project in collaboration with district and local authorities, local businesses and other interested parties. Early warning of impending closure will be given to IAP's.
- In conjunction with long-term closure planning, the mine will actively participate in regional and local planning to enhance the economic benefits of the project through development of alternative forms of income generation.
- SEMPRENZA(Pty) Ltd will initiate and participate in regional planning exercises that will mitigate the impacts of closure of the mine, the local and regional economies and associated abandonment of community infrastructures surrounding the mine.

ii) **Volumes and rate of water use required for the operation.**

The volume of water required by these operations per day over the 5 year operation period is yet to be determined.

iii) **Has a water use licence has been applied for?**

The water use license application license will be lodged, if necessary, with the competent authority.

			<p>vegetation is limited and disturbance is restricted to within the designated areas;</p> <ul style="list-style-type: none"> • Backfill all excavations continuously and employ effective rehabilitation strategies to restore surface topography of excavations and plant site, and to stabilise the mine residue deposit; • Re-vegetate disturbed areas as soon as practicably possible to prevent soil erosion by water and wind and to prevent the proliferation of alien invasive species; • Protect and manage, if possible, any encountered protected plant or animal species; • Employ appropriate rehabilitation strategies to restore land capability. • Implement dust suppression measures; • Enter into amicable agreements that will promote wellbeing and protection of wildlife. Should there be necessity to relocate wild 	<p>Plan and Measures to ensure that the acceptable standards as set out in Regulation 3 of NEM:AQA National Dust Control Regulations;</p> <ul style="list-style-type: none"> • Manage through Emergency Response Plan; and • Manage through Best Practice Guidelines. • Manage in accordance with Best Practice Guidelines, NWA, NEM:WA. 	
--	--	--	--	---	--

			<p>animals, that should be done in sustainable, environmentally friendly and safe manner;</p> <ul style="list-style-type: none">• Prevent any form of spillages;• Control Access into the property; Fence may be erected around pits; Implement and monitor EMPr presented herein;• Ensure effective Integrated Waste and Water Management Plan and environmentally friendly remediation of hydrocarbon-contaminated sites;• Enter into amicable agreements that will promote wellbeing and protection of on-going agricultural activities. Should there be necessity to relocate wild animals, that should be done in sustainable, environmentally friendly and safe manner;• Report to relevant authorities any encountered heritage and palaeontological resources; and• Waste must be effectively		
--	--	--	--	--	--

			managed within demarcated storage facilities and disposed of in accordance with relevant legislation and guidelines.		
Water use and management;	Construction Operational Decommissioning and Closure	17 000 £/day	<ul style="list-style-type: none"> • Frequent monitoring of surface water resources; • Prevention of overspill of mine associated activities into the surrounding drainage channels streams. • Implementation of the necessary management programs to ensure the integrity of surface water resources; • Apply water saving techniques, such as re-use of water; • At construction, operation and decommissioning, ECO must implement measures to prevent seepage into the groundwater by biological and engineering means; • Implementation of the necessary management programs to ensure the integrity of ground water resources; and • Effective soil management; 	<ul style="list-style-type: none"> • Manage through Water Conservation Plan and Regular Inspection of Water Facilities. 	Daily; throughout life of operation

			identification of the required control efficiencies in order to maintain greenhouse gas emissions, dust generation within acceptable levels.		
Transportation system; Processing; Extraction; sorting	Construction Operational Decommissioning and Closure	<1 hectare	<ul style="list-style-type: none"> • Minimise the generation of excessive noise and vibration; • Ensure all vehicles and equipment is in a good working order; • Ensure transparent and proper communication with and between Interested and Affected Parties; • Preservation and protection of heritage and Cultural resources identified within a no go zone; further resources uncovered during mining-related activities need to be reported to the relevant Authority and a suitably qualified Archaeologist and/or Palaeontologist should be called in to attend; • Utilise existing roads, and if new roads are constructed, these must less than 4 m in width and not cross sensitive areas such as the ridges or drainage lines; 	<ul style="list-style-type: none"> • Manage and avoid through Environmental Conservation; Management Plan; • Minimise through Mine Design and Management Plan; • Monitor and manage through Dust Management Plan and Measures; and • Implement noise reduction measures in compliance with Noise standards and Regulations; • Control through Storm water Management Plan; • Regular vehicle and machinery inspection; • Implement in accordance with the rehabilitation plan and standards; and • Monitor and manage through Dust Management Plan and Measures to ensure that the acceptable standards as set out in 	Daily and on-going during the life of operation.

			<ul style="list-style-type: none"> • Limit vehicles travelling to and from site in order to minimise green-house gas emissions and noise pollution; • Effective signage must be displayed and traffic control measures must be implemented along the route; • Implement effective and environmentally-friendly dust control measures, such as mulching, suppression or periodic wetting of the processing plant and access and haul roads; • Vehicles operating on the mine must keep at minimum speed for safety of personnel and animals and to minimise generation of dust; • Avoid contamination of surface water and divert any dirty water to suitable storage facility; • Avoid contamination of groundwater sources; • Implement noise minimisation measures, such as plant maintenance; • Implement effective and 	<p>Regulation 3 of NEMAQA National Dust Control Regulations.</p>	
--	--	--	--	--	--

			<p>environmentally-friendly dust control measures; and</p> <ul style="list-style-type: none"> • Undertake concurrent back-filling during operational phase and closure and rehabilitation of pits when activities are completed in pits and trenches. 		
<p>Preparing an area of approximately 1 hectare for a portable camp site to accommodate infrastructure associated with removal of stockpiles, crushing and screening, washing, sorting and offices).</p>	Construction	<1 hectare	<ul style="list-style-type: none"> • Planning and implementation of plan must ensure loss of vegetation is limited and disturbance is restricted to within the designated areas; • Re-vegetate disturbed areas as soon as practicably possible to prevent soil erosion by water and wind and to prevent the proliferation of alien invasive species; • Vegetation cover must be reinstated through rehabilitation; and • Implement effective and environmentally-friendly dust control measures. 	<ul style="list-style-type: none"> • Minimise through Mine Design and Management Plan; • Manage in accordance with the Rehabilitation Plan; and • Dust Monitoring Measures to ensure that the acceptable standards as set out in Regulation 3 of NEM:AQA National Dust Control Regulations. 	Daily during construction in accordance with the Management Plan.
<p>Restoration of biodiversity; Mineralised waste Use of facilities and services; Removal of Stockpiles; Earthworks; processing of tailings, borrow pit</p>	Operational Decommissioning and post-closure	<5 hectares	<ul style="list-style-type: none"> • All disturbed areas must be rehabilitated; • Final rehabilitation should be conducted on the remaining disturbed area; • Limit activity footprint to the 	<ul style="list-style-type: none"> • Manage in accordance with the Rehabilitation Plan, Environmental Conservation Plan, Alien Invasive Management Plan, NEM:BA and Best Practice 	On-going during Operational, Decommissioning and Post Closure Phases.

rehabilitation and closure final land state and post- closure land uses;			plan; <ul style="list-style-type: none"> • Implement an effective Alien Invasive Management Plan; and • Monitoring on site to be undertaken for a long enough period post closure, eg, 2-3 years. 	Guidelines.	
--	--	--	--	-------------	--

e) Impact Management Outcomes

(A description of impact management outcomes, identifying the standard of impact management required for the aspects contemplated in paragraph ());

Table 15: Impact Management Outcomes

Aspect	Activity	Potential Impact	Phase/s	Significance (Pre-mitigation)	Management actions type	Significance (Post-mitigation)	Impact management objectives
Geology	Abandoned waste rock dumps lying on surface of area of interest; Backfilling (In-pitting); Use of facilities and services, processing of tailings, borrow pit rehabilitation and closure final land state and post-closure land uses	Loss and sterilisation of mineral resources	Operational Decommissioning and Closure	Low	<ul style="list-style-type: none"> • Management through best practises; and • Ensure optimal backfilling method is utilised. 	Low	Can be managed/mitigated to acceptable levels

Topography	Earthworks; Mineralised waste; Water use and management; Support services; Transportation system; Use of facilities and services; processing of tailings, borrow pit rehabilitation and closure final land state and post-closure land uses	Infrastructure resulting in safety risks to third parties and animals	Construction Operational Decommissioning and Closure	Low – Medium	<ul style="list-style-type: none"> • Backfill Borrow Pit continuously and employ effective rehabilitation strategies to restore surface topography of excavations and plant site, and to stabilise the mine residue deposit; • Control through access control; • control through management and monitoring; • control through rehabilitation; and • remedy through emergency response procedures • Concurrent backfilling 	Low - Medium	Can be managed/mitigated to acceptable levels
Soil and land capability	Earthworks; Mineralised waste; Water use and management; Support services; Transportation system; Use of facilities and services; processing of tailings, borrow pit rehabilitation and closure final land state and post-closure land uses	Restoration of soil resources and land capability affected through contamination	Construction Operational Decommissioning and Closure	Low – Medium	<ul style="list-style-type: none"> • Implement appropriate rehabilitation strategies to restore land capability; • Implement appropriate management strategies to preserve soil resources • Control through waste management practices; 	Low - Medium	Can be managed/mitigated to acceptable levels

					<ul style="list-style-type: none"> • control through rehabilitation; • control through appropriate design; and • remedy through emergency response procedures 		
	Earthworks; Mineralised waste; Water use and management; Support services; Transportation system; Use of facilities and services; processing of tailings, borrow pit rehabilitation and closure final land state and post-closure land uses	Restoration of soil resource and land capability affected through physical disturbance	Construction Operational Decommissioning and Closure	Low – Medium	<ul style="list-style-type: none"> • Manage through limiting the project footprint to the plan; • manage through soil conservation procedures; and • manage through closure planning and rehabilitation 	Low - Medium	Can be managed/mitigated to acceptable levels
Biodiversity	Earthworks; Mineralised waste; Water use and management; Support services; Transportation system; Use of facilities and services; processing of tailings, borrow pit rehabilitation and closure final land state and post-closure land uses	Physical destruction of biodiversity	Construction Operational Decommissioning and Closure	Medium - High	<ul style="list-style-type: none"> • Prevention of overspill of mine associated activities onto the surrounding ecological environment; • Employ proper protection and rehabilitation strategies; • Management through biodiversity action plan and offset (when relevant); • managing through limiting the project footprint; 	Low	Can be managed/mitigated to acceptable levels

					<ul style="list-style-type: none"> • management through rehabilitation; and • control through permits for removal 		
	Earthworks; Mineralised waste; Water use and management; Support services; Transportation system; Use of facilities and services; processing of tailings, borrow pit rehabilitation and closure final land state and post-closure land uses	General disturbance of biodiversity	Construction Operational Decommissioning and Closure	Medium - High	<ul style="list-style-type: none"> • Prevention of overspill of mine associated activities onto the surrounding ecological environment; • Employ proper protection and rehabilitation strategies; • Management through alien invasive species programme; • management through training; • management through monitoring; • management through appropriate design; and • remedy through emergency response procedures 	Low	Can be managed/mitigated to acceptable levels
Surface water	Earthworks; Mineralised waste; Water use and management; Support services; Transportation system; Use of facilities and services; processing of tailings, borrow pit rehabilitation and closure	Alteration of natural drainage patterns	Construction Operational Decommissioning and Closure	Medium - High	<ul style="list-style-type: none"> • Frequent monitoring of surface water resources; • Prevention of overspill of mine associated activities into the surrounding drainage channels 	Low - Medium	Can be managed/mitigated to acceptable levels

final land state and post-closure land uses				<p>streams;</p> <ul style="list-style-type: none"> • Implementation of the necessary management • programs to ensure the integrity of surface water (Standing water) resources • Management through storm water control; and • manage through monitoring water requirements 		
Earthworks; Mineralised waste; Water use and management; Support services; Transportation system; Use of facilities and services; processing of tailings, borrow pit rehabilitation and closure final land state and post-closure land uses	Contamination of surface water resources	Construction Operational Decommissioning and Closure	Low - Medium	<ul style="list-style-type: none"> • Frequent monitoring of surface water resources; • Prevention of overspill of mine associated activities into the surrounding drainage channels streams; • Implementation of the necessary management • programs to ensure the integrity of surface water (Standing water) resources • Management through waste management practises; 	Low	Can be managed/mitigated to acceptable levels

					<ul style="list-style-type: none"> • management through monitoring; • management through compensation; and • remedy through emergency response procedures 		
Groundwater	Earthworks; Mineralised waste; Water use and management; Support services; Transportation system; Use of facilities and services; processing of tailings, borrow pit rehabilitation and closure final land state and post-closure land uses	Contamination of groundwater resources	Construction Operational Decommissioning and Closure	Low - Medium	<ul style="list-style-type: none"> • Construction of measures to prevent seepage into the groundwater by biological and engineering means; • Implementation of the necessary management programs to ensure the integrity of ground water resources; • management through monitoring; • management through compensation; • management through appropriate design; and • remedy through emergency response procedures 	Low	Can be managed/mitigated to acceptable levels
	Deep excavation and pits (In-pitting)	Lowering of groundwater levels and reducing availability and	Operational Decommissioning and Closure	Medium - High	<ul style="list-style-type: none"> • Construction of measures to prevent seepage into the groundwater by biological and 	Medium - High	Can be managed/mitigated to acceptable levels

		destruction of aquifers.			<p>engineering means;</p> <ul style="list-style-type: none"> • Implementation of the necessary management programs to ensure the integrity of ground water resources and aquifers; • Management through monitoring; and • management through compensation 		
Air quality	Earthworks; Mineralised waste; Water use and management; Support services; Transportation system; Use of facilities and services; processing of tailings, borrow pit rehabilitation and closure final land state and post-closure land uses	Air pollution and Global Warming (Climate Change)	Construction Operational Decommissioning and Closure	Low - Medium	<ul style="list-style-type: none"> • Effective soil management; • Identification of the required control efficiencies in order to maintain greenhouse gas emissions, dust generation within acceptable levels; • Manage through air controls and monitoring 	Low - Medium	Can be managed/mitigated to acceptable levels

Noise & Vibration	Earthworks; Mineralised waste; Water use and management; Support services; Transportation system; Use of facilities and services; processing of tailings, borrow pit rehabilitation and closure final land state and post-closure land uses	Increase in disturbing vibration and noise levels	Construction Operational Decommissioning and Closure	Low - Medium	<ul style="list-style-type: none"> • Minimise the generation of excessive noise and vibration; • Ensure all vehicles and equipment is in a good working order; proper communication; • Manage through vibration and noise controls and once-off sampling 	Low	Can be managed/mitigated to acceptable levels
Visual	Earthworks; Mineralised waste; Water use and management; Support services; Transportation system; Use of facilities and services; processing of tailings, borrow pit rehabilitation and closure final land state and post-closure land uses	Negative visual Views	Construction Operational Decommissioning and Closure	Low	<ul style="list-style-type: none"> • Effective planning of the location of Infrastructure and operations to minimise visual impact; • Manage through limiting project footprint, rehabilitation and visual controls 	Low	Can be managed/mitigated to acceptable levels

Heritage/cultural and palaeontological	Earthworks; Mineralised waste; Water use and management; Support services; Transportation system; Use of facilities and services; processing of tailings, borrow pit rehabilitation and closure final land state and post-closure land uses	Restoration of heritage/cultural and palaeontological resources, if applicable	Construction Operational Decommissioning and Closure	Medium – High (Heritage) Low – Medium (Palaeontology)	<ul style="list-style-type: none"> • Preservation and protection of heritage and Cultural resources identified within a no go zone; • Further resources uncovered during mining-related activities need to be reported to the relevant authorities and a suitably qualified Archaeologist and/or Palaeontologist should be called in to attend; • Control through avoidance; and • remedy through emergency response procedures • Follow Chance-Find Protocol 	Low Low	Can be avoided Can be managed through implementation of Chance-Find Protocol
Socio-economic	Earthworks; Mineralised waste; Water use and management; Support services; Transportation system; Use of facilities and services; processing of tailings, borrow pit rehabilitation and closure final land state and post-closure land uses	Influx of labour	Construction Operational Decommissioning and Closure	Low - Medium	<ul style="list-style-type: none"> • Control Access into the property; Fence may be erected around pits; Implement and monitor EMPr presented herein; • Control through the monitoring of living conditions of employees, recruitment 	Low	Can be managed/mitigated to acceptable levels

					<ul style="list-style-type: none"> processes, disease management; and remedy through emergency response procedures 		
	Earthworks; Mineralised waste; Water use and management; Support services; Transportation system; Use of facilities and services; processing of tailings, borrow pit rehabilitation and closure final land state and post-closure land uses	Socio-economic Impact	Construction Operational Decommissioning and Closure	Low - Medium	<ul style="list-style-type: none"> Ensure continuous and transparent communication with IAP's; Control through good communication, recruitment and procurement processes 	Low - Medium	Can be managed/mitigated to acceptable levels
Health and Safety	Earthworks; Mineralised waste; Water use and management; Support services; Transportation system; Use of facilities and services; processing of tailings, borrow pit rehabilitation and closure final land state and post-closure land uses	Health and Safety impact	Construction Operational Decommissioning and Closure	Low - Medium	<ul style="list-style-type: none"> Control Access into the property; Fence may be erected around pits; Implement and monitor EMPr presented herein; Implement provisions of the Mine Health and Safety Act 	Low	Can be managed/mitigated to acceptable levels
Land use	Earthworks; Mineralised waste; Water use and management; Support services; Transportation system; Use of facilities and services; processing of tailings, borrow pit rehabilitation and closure final land state and post-closure land uses	Interference with land Uses	Construction Operational Decommissioning and Closure	Low - Medium	<ul style="list-style-type: none"> Carefully plan the placement of infrastructure and employ rehabilitation strategies to restore land capability Management through communication 	Low	Can be managed/mitigated to acceptable levels

Traffic	Use of existing infrastructure with minimal construction of haul roads and use of existing facilities and services	Road disturbance and traffic safety	Construction Operational Decommissioning and Closure	Low - Medium	<ul style="list-style-type: none"> • Utilise existing access roads, where applicable; • Implement measures that ensure adherence to traffic rules; • Manage through road maintenance; and • Remedy through emergency response procedures 	Low - Medium	Can be managed/mitigated to acceptable levels
Wetlands	Earthworks; Mineralised waste; Water use and management; Support services; Transportation system; Use of facilities and services; processing of tailings, borrow pit rehabilitation and closure final land state and post-closure land uses	Disturbance of Riparian zone	Construction Operational Decommissioning and Closure	Low - Medium	<ul style="list-style-type: none"> • Manage through the principle of avoidance of disturbance of the anything within the Riparian zone; and • Implement recommendations of the wetland specialist 	Low	Can be managed/mitigated to acceptable levels

Waste	Earthworks; Mineralised waste; Water use and management; Support services; Transportation system; Use of facilities and services; processing of tailings, borrow pit rehabilitation and closure final land state and post-closure land uses	Pollution	Construction Operational Decommissioning and Closure	High	<ul style="list-style-type: none"> • Ensure effective Integrated Waste and Water Management Plan and environmentally friendly remediation of hydrocarbon-contaminated sites; • Manage through the principle of waste separation at source; • Implement the waste National Waste Management Strategy and Waste Hierarchy 	Low	Can be managed/mitigated to acceptable levels
Alien invasive plants	Earthworks; Mineralised waste; Water use and management; Support services; Transportation system; Use of facilities and services; processing of tailings, borrow pit rehabilitation and closure final land state and post-closure land uses	Proliferation of alien invasive plants	Construction Operational Decommissioning and Closure	Medium - High	<ul style="list-style-type: none"> • Compile weed/alien plant management programme in consultation with DENC and DA; • Eradicate, and control the spread, of alien invasive species; and • Implement the compiled weed/alien management programme effectively. 	Low	Can be managed/mitigated to acceptable levels

f) Impact Management Actions

(A description of impact management actions, identifying the manner in which the impact management objectives and outcomes contemplated in paragraphs (c) and (d) will be achieved).

Table 16: Impact Management Actions

<p>ACTIVITY whether listed or not listed. (E.g. Excavations, blasting, stockpiles, discard dumps or dams, Loading, hauling and transport, Water supply dams and boreholes, accommodation, offices, ablution, stores, workshops, processing plant, storm water control, berms, roads, pipelines, power lines, conveyors, etc...etc...etc.).</p>	<p>POTENTIAL IMPACT (e.g. dust, noise, drainage surface disturbance, fly rock, surface water contamination, groundwater contamination, air pollution etc....etc...)</p>	<p>MITIGATION TYPE (modify, remedy, control, or stop) through (e.g. noise control measures, storm-water control, dust control, rehabilitation, design measures, blasting controls, avoidance, relocation, alternative activity etc. etc) E.g. <ul style="list-style-type: none"> • Modify through alternative method. • Control through noise control • Control through management and monitoring Remedy through rehabilitation..</p>	<p>TIME PERIOD FOR IMPLEMENTATION Describe the time period when the measures in the environmental management programme must be implemented Measures must be implemented when required. With regard to Rehabilitation specifically this must take place at the earliest opportunity. .With regard to Rehabilitation, therefore state either:-.. Upon cessation of the individual activity or. Upon the cessation of mining, bulk sampling or alluvial diamond prospecting as the case may be.</p>	<p>COMPLIANCE WITH STANDARDS (A description of how each of the recommendations in 2.11.6 read with 2.12 and 2.15.2 herein will comply with any prescribed environmental management standards or practices that have been identified by Competent Authorities)</p>
See Tables 13 and 14				

i) Financial Provision
(1) Determination of the amount of Financial Provision.

(a) Describe the closure objectives and the extent to which they have been aligned to the baseline environment described under the Regulation.

The key aim of decommissioning and closure is to ensure that all the significant impacts are ameliorated. All rehabilitated areas should be left in stable, self-sustainable state. SEMPRENZA(Pty) Ltd will be using a mobile camp site for its tailings processing, recovery of diamonds and Borrow Pit Rehabilitation and Closure activities, and therefore relatively little or no infrastructure associated with the camp site will require breaking down or demolishing at closure. The areas disturbed as a result of the tailings processing, recovery of diamonds and Borrow Pit Rehabilitation and Closure operation will be rehabilitated by maintaining the general topography of the surrounding area, ensuring that there are no remnants of the structures. The closure objectives aim to return the affected area to a land use condition or desired state similar to that of the pre-mining state, especially if reports are available of how the environmental state of the area of interest was before mining-related activities occurred. Closure and rehabilitation of pits will be undertaken during both the operational and decommissioning phases when the activities are completed in those pits, to achieve a desired land condition as early as possible. The pollution control dams (PCD) will be removed at closure and the polymeric lining, if any, will be removed and recycled.

The key aim decommissioning and closure is to ensure that all the significant impacts are ameliorated. All rehabilitated areas should be left in a stable, self-sustainable state. Proof of this should be submitted at closure.

Specific objectives include:

Rehabilitation of infrastructure areas

The objective for the removal of infrastructure and the subsequent rehabilitation of the areas they occupied include:

- To ensure that infrastructure identified for removal is successfully demolished and removed.
- To ensure that infrastructure identified to remain after mine closure is maintained until the issue of a closure certificate.

The removal, decommissioning and disposal of all mining-related infrastructure, will comply with all conditions contained in the MRPDA. To this end, decommissioning and rehabilitation of all infrastructure areas will follow the following principles:-

- The plant and associated disused infrastructure will be dismantled or demolished. Any building foundations will be removed and land exposed

to the demolition and dismantling of infrastructure and all other disturbed land will be rehabilitated

- Rubble will be disposed of at a suitable site. The site will be selected in consultation with DENC.
- Any surface water management infrastructure will be maintained to ensure they are stable and functional.
- Just before closure, when disturbed land has been rehabilitated and erosion is controlled by vegetation cover, all disused surface water management facilities will be decommissioned.

Mine residue deposits

The mine residue deposits will comprise of a slimes dam. The objectives pertaining to the effective management and rehabilitation of the slimes dam include:

- To ensure that the mine residue deposits are stable and that there is an acceptably low risk of failure of these deposits during the decommissioning phase and following mine closure.
- To establish self-sustainable vegetation cover on the slimes dam so that the visual impact of the slimes dam improves and in order to prevent erosion.

Management principle pertaining to the slimes dam includes:

- The slimes dams will continuously be inspected by a suitable qualified professional engineer and / or surveyor to ensure their stability. If they are unstable, the appropriate remedial measures will be implemented.
- Inspection and monitoring should continue until a suitable qualified professional engineer and / or surveyor has confirmed the long-term stability of the slimes dam.
- Any infrastructure or facilities that serve the slimes dam will be maintained to ensure that they are both stable and functional.

Maintenance

The necessary agreements and arrangement will be made by SEMPRENZA(Pty) Ltd to ensure that all natural physical, chemical and biological processes for which a closure condition were specified are monitored until they reach a steady state or for three (3) years after closure or as long as deemed necessary at the time.

- Such processes include erosion of the slimes dams, rehabilitated surfaces, surface water drainage, air quality, surface water quality, ground water quality, vegetative re-growth, weed encroachment.
- The closure plan will be reviewed yearly.
- Rehabilitation of the land will be maintained until a closure certificate is granted or until the land use is regarded as sustainable.
- All rehabilitated areas will be monitored and maintained until such time as required to enable the mine to apply for closure of these different areas.

Performance assessments

As per the MPRDA and associated Regulations, this Environmental Management Programme will be continually assessed in terms of its appropriateness and adequacy. In order to achieve this, SEMPRENZA will undertake the following:

- Implement the necessary monitoring programmes, as discussed as part of this EMPr;
- Conduct performance assessments of this EMPr as required by the MPRDA and associated Regulations; and
- Compile and submit the afore-mentioned performance assessment reports to the DMR. The frequency of the performance assessments will occur every year. An independent and competent person will undertake all performance assessments.

Decommissioning and closure objectives

The key aim decommissioning and closure is to ensure that all the significant impacts are ameliorated. All rehabilitated areas will be left in a stable, self-sustainable state. Proof of this will be submitted at closure.

Specific objectives include:

- To identify potential post-closure land uses in consultation with the surrounding land owners and land users. This should be done during the operational and decommissioning phases of the operations.
- Rehabilitate disturbed land to a state suitable for its post-closure uses.
- Rehabilitate disturbed land and mine residue deposits to a state that facilitates compliance with applicable environmental quality objectives.
- Limit the impact on staff whose positions become redundant at the time of mine closure, as addressed in the SLP.
- Keep relevant authorities informed of the progress of the decommissioning phase.
- Submit monitoring data to the relevant authorities.
- Maintain required pollution control facilities and rehabilitated land until closure.

Negative economic impacts

The objective is to alleviate the negative socio-economic impacts that will result from mine closure.

Management principles to achieve this include:

- SEMPRENZA(Pty) Ltd will undertake a carefully planned stepwise decommissioning process.
- Closure planning will form an integral part of mine planning.
- Strategies for sustainable development of surrounding towns have been and will continue to be developed by the project in collaboration with

district and local authorities, local businesses and other interested parties. Early warning of impending closure will be given to IAP's.

- In conjunction with long-term closure planning, the mine will actively participate in regional and local planning to enhance the economic benefits of the project through development of alternative forms of income generation.
- SEMPENZA(Pty) Ltd will initiate and participate in regional planning exercises that will mitigate the impacts of closure of the mine, the local and regional economies and associated abandonment of community infrastructures surrounding the mine.

(b) Confirm specifically that the environmental objectives in relation to closure have been consulted with landowner and interested and affected parties.

The consultation process with interested and affected parties (neighbouring farmers and land owners) will be completed. Regular contact sessions will be held with neighbouring farmers and land owners which are currently affected by the planned operations. Records will be kept of the complaints and the mitigation measures will be implemented. An advert in the Die Plattelander & Platinum Computers will also be placed in order for other interested parties to come forward and register as interested parties in the project.

(c) Provide a rehabilitation plan that describes and shows the scale and aerial extent of the main mining activities, including the anticipated mining area at the time of closure.

Infrastructure Areas

On completion of the mining operations, the various surfaces, including the access road, the office area, storage areas and the screening plant site should finally be rehabilitated as follows:

- All remaining material on the surface should be removed to the original topsoil level. This material should then be backfilled into the depressions. Any compacted area should be ripped to a depth of 300 mm, where possible, the topsoil or growth medium returned and landscaped.
- All infrastructures, equipment, screening plant, and other items used during the operational period should be removed from the site.
- On completion of operations, all buildings, structures or objects on the office site should be dealt with in accordance with Regulation 44 of the Minerals and Petroleum Resources Development Act, 2002.

Topsoil and Stockpile Deposits

Disposal Facilities: Waste material of all description inclusive of receptacles, scrap, rubble and tyres should be removed entirely from the project area and disposed of at a recognized landfill facility. It should be permitted to be buried or burned on the site.

Ongoing Seepage, Control of Rain Water: It is not foreseen that any monitoring of ground or surface water should take place after mine closure, except if so requested by the DWS – Northern Cape.

Long Term Stability and Safety: It should be the objective of mine management to ensure the long term stability of all rehabilitated areas including the backfilled depressions. This should be done by the monitoring of all areas until a closure certificate has been issued.

Final rehabilitation in respect of erosion and dust control: Self-sustaining vegetation will result in the control of erosion and dust and no further rehabilitation is deemed necessary, unless vegetation growth is not returned to a desirable state by the time of mine closure.

Final Rehabilitation Roads

- After rehabilitation has been completed, all roads should be ripped or ploughed, fertilized and seeded, providing the landowner does not want them to remain that way and with written approval from the Director: Mineral Development of the Department of Mineral Resources.

Submission of Information

- Reports on rehabilitation and monitoring should be submitted annually to the Department of Mineral Resources
 - Northern Cape, as described in Regulation 55.

Maintenance (Aftercare)

- Maintenance after closure should include the regular inspection and monitoring and/or completion of the re-vegetation programme.
- The aim of the Environmental Management Programme is for rehabilitation to be stable and self-sufficient, so that the least possible aftercare is required.
- The aim with the closure of the mine should be to create an acceptable post-mine environment and land-use. Therefore all agreed commitments should be implemented by Mine Management.

After-effects Following Closure

Long Term Impact on Ground Water: No after effect on the groundwater yield or quality is expected.

Long Term Stability of Rehabilitated Land: One of the main aims of any rehabilitated ground should be to obtain a self-sustaining and stable end result. The concurrent cleaning of all tailings material and replacement of topsoil where available should be ensured.

Step	Final Rehabilitation	Target	Responsible Person	Timeframe
1	Pre-closure activities			
1,1	The closure plan presented herein should be reviewed throughout the life of operation.	In order ensure compliance and / or meet provisions of Land surface use agreement.	ECO/ESHRQ Department/Rehabilitation Specialist	Annually
1,2	Consult with the Competent Authority before commencement of final rehabilitation.	In order ensure compliance and / or meet provisions of Land surface use agreement.	ECO/ESHRQ Department/Rehabilitation Specialist	Before final rehabilitation commences
1,3	Apply for necessary permits and licenses before disturbing protected plant and animal species.	In rescue protected species and to ensure compliance.	ECO/ESHRQ Department/Rehabilitation Specialist	Before disturbance of Protected Species
1,4	Utilise available resources, environmentally friendly waste and material during rehabilitation.	In order to ensure implementation of RRR's in waste management.	Project Manager/ECO	On-going
1,5	Separated and classified waste, if applicable, must be disposed of in accordance with applicable piece of legislation and regulations.	In order to ensure implementation of RRR's in waste management.	Project Manager/ECO/ ESHRQ Department	On-going
1,6	Call in a suitably qualified Archaeologist or Palaeontologist to attend and Notify SAHRA if any heritage and palaeontological resources are encountered during rehabilitation.	In order to preserve and rescue resources of heritage, cultural and palaeontological significance.	Project Manager/ECO/ ESHRQ Department	On-going
2	Surface infrastructure			
2,1	Create a database and collect data through taking of clear photographs of activity and of associated and / or related infrastructure (before, during and after rehabilitation).	In order to ensure compliance end adherence to land surface use agreement provisions	Project Manager/ECO/ ESHRQ Department/Rehabilitation Specialist	Before commencement of operations and on an on-going basis.
2,2	Remove mobile infrastructure from site.	In order to restore the state of land.		After prospecting activities have been completed
2,3	Demolish, dismantle and /or remove all other infrastructure from site, if	In order to restore the state	Project Manager/ECO/ ESHRQ	After prospecting

	applicable.	of land.	Department/Rehabilitation Specialist	activities have been completed
2,4	Rehabilitate disturbed areas.	In order to restore the state of land.	Project Manager/ECO/ ESHRQ Department/Rehabilitation Specialist	On-going
2,5	Caution must be exercised in removing infrastructure for purposes of enabling re-usability and resale.	In order to restore the state of land.	Project Manager/ECO/ ESHRQ Department/Rehabilitation Specialist	On-going
2,6	Pollution control dams and associated infrastructure will be rehabilitated after all water grey has been used during rehabilitation.	In order to restore the state of land.	Project Manager/ECO/ ESHRQ Department/Rehabilitation Specialist	After prospecting activities have been completed
2,7	Soil that was beneath hydrocarbon storage facilities and TMM parking area must be screened and / or analysed for presence of hydrocarbons by an experienced and suitably qualified consultant.	In order to restore the state of land.	Project Manager/ECO/ ESHRQ Department/Rehabilitation Specialist	After prospecting activities have been completed
3	Soil and Land			
3,1	Landscaping should be conducted.	In order to restore the state of land.	Project Manager/ECO/ ESHRQ Department/Rehabilitation Specialist	On-going
3,2	Soil erosion should be taken into account when landscaping is conducted.	In order to restore the state of land.	Project Manager/ECO/ ESHRQ Department/Rehabilitation Specialist	On-going
3,3	Restore topography to acceptable levels.	In order to restore the state of land.	Project Manager/ECO/ ESHRQ Department/Rehabilitation Specialist	On-going
3,4	If concurrent back-filling was conducted during operational phase, the topsoil may be compacted and prepared for re-vegetation.	In order to restore the state of land.	Project Manager/ECO/ ESHRQ Department/Rehabilitation Specialist	On-going
3,5	Disturbed areas that were covered by concrete previously must be prepared for re-vegetation.	In order to restore the state of land.	Project Manager/ECO/ ESHRQ Department/Rehabilitation Specialist	On-going
4	Re-vegetation (before and during)			
4,1	Measure should be put in place to ensure that topsoil is suitable for re-vegetation purposes.	In order to restore the state of land.	Project Manager/ECO/ ESHRQ Department/Rehabilitation Specialist	Before re-vegetation commences
4,2	Control access into the rehabilitated areas.	In order to restore the state of land.	Project Manager/ECO/ ESHRQ Department/Rehabilitation Specialist	On-going
4,3	The rehabilitated areas must be protected and monitored for three (3) years post-closure.	In order to restore the state of land.	Project Manager/ECO/ ESHRQ Department/Rehabilitation Specialist	Post decommissioning

				and closure
5	Maintenance and monitoring			
5,1	Keep the Competent Authority updated of progress and of any developments.	In order to ensure compliance.	Project Manager/ECO/ ESHRQ Department/Rehabilitation Specialist	On-going
5,2	Maintenance of rehabilitated areas should be performed on an on-going basis.	In order to ensure compliance.	Project Manager/ECO/ ESHRQ Department/Rehabilitation Specialist	On-going
5,3	Monitoring of rehabilitated areas must be performed for three (3) years post-closure.	In order to ensure compliance.	Project Manager/ECO/ ESHRQ Department/Rehabilitation Specialist	On-going

(d) Explain why it can be confirmed that the rehabilitation plan is compatible with the closure objectives.

The rehabilitation plan will be aligned to the closure objectives and tailor-made to ensure project achieves closure-associated objectives. It will include information about the site prior to the mining operation and provide information on the maintenance of resources required for the rehabilitation process, as well as to give detail on how rehabilitation will be undertaken, if available. It will also provide information on the management and monitoring of disturbance to avoid or minimise detrimental impacts, as well as to give an estimate of the financial closure provision. It will also include information associated with post-closure environmental monitoring of the site to ensure that the rehabilitation plan is followed and its objectives are achieved.

The ultimate rehabilitation of the mining site that involves the sloping, levelling, replacement of topsoil and the seeding of an grass seed mix in areas that does not recover acceptably as agreed to by the land owner will ensure that the site could be regarded as safe for humans and animals and will also ensure that the site is stable from an erosion point of view and also ensuring that the site could be used for grazing again.

The removal of waste material of any description from the mining area and the disposal thereof at a recognised landfill facility is going to be facilitated.

- The removal of infrastructure, equipment, plant and other items from the site.
- The ripping of compacted areas to a level of 300 mm and the levelling of such areas in order to re-establish a growth medium for plants (such areas will furthermore be seeded with a vegetation seed mix adapted to reflect the local indigenous flora that was present prior to the mining operation, if the re-establishment of vegetation is unacceptably slow.

The backfilling of the final excavations with subsoil and the covering thereof with previously stored topsoil (where-after this area will also be seeded with a vegetation seed mix adapted to reflect the local indigenous flora that was present prior to the proposed operation, and seedlings protected for a period of one) if the re-establishment of vegetation is unacceptably slow.

The closure plan will assist the proposed development to achieve cost effective and efficient closure, including management and monitoring of the area post-closure.

(e) Calculate and state the quantum of the financial provision required to manage and rehabilitate the environment in accordance with the applicable guideline.

Table 17: Provision of financial liability

No.	Description	Unit	A Quantity	B Master Rate	C	D	E=A*B*C*D
1	Dismantling of processing plant and related structures (including overland conveyors and powerlines)	m3		12.21	1	1	0
2 (A)	Demolition of steel buildings and structures	m2		170.13	1	1	0
2 (B)	Demolition of reinforced concrete buildings and structures	m2		250.72	1	1	0
3	Rehabilitation of access roads	m2		30.44	1	1	0
4 (A)	Demolition and rehabilitation of electrified railway lines	m2		295.49	1	1	0
4 (B)	Demolition and rehabilitation of non-electrified railway lines	m2		161.18	1	1	0
5	Demolition of housing and/or administration facilities	m2		340.26	1	1	0
6	Opencast rehabilitation including final voids and ramps	Ha	0.08	173174.97	2	1	27707.9952
7	Sealing of shafts adits and inclines	m3		91.33	1	1	0
8 (A)	Rehabilitation of overburden and soils	Ha	0.04	118912.29	1	1	4756.4916
8 (B)	Rehabilitation of processing waste deposits and evaporation ponds (non-polluting potential)	Ha		148103.1	1	1	0
8 (C)	Rehabilitation of processing waste deposits and evaporation ponds (polluting potential)	Ha		430161.62	1	1	0
9	Rehabilitation of subsided areas	Ha		99571.13	1	1	0
10	General surface rehabilitation	Ha		94198.59	1	1	0
11	River diversions	Ha		94198.59	1	1	0
12	Fencing	M		107.45	1	1	0
13	Water management	Ha		35816.95	1	1	0
14	2 to 3 years of maintenance and aftercare	Ha		12535.93	1	1	0
15 (A)	Specialist study	Sum				1	0
15 (B)	Specialist study	Sum				1	0

1	Preliminary and General	3895.738416	weighting factor 2	3895.738416
2	Contingencies	3246.44868		3246.44868
			Subtotal	39606.67
			VAT (15%)	5941.00
			Grand Total	45548.00

(f) Confirm that the financial provision will be provided as determined.

It is hereby confirmed that financial provisions will be submitted with bank guarantees to the Department of Mineral Resources.

Mechanisms for monitoring compliance with and performance assessment against the environmental management programme and reporting thereon, including

- g) Monitoring of Impact Management Actions
- h) Monitoring and reporting frequency
- i) Responsible persons
- j) Time period for implementing impact management actions
- k) Mechanism for monitoring compliance

Table 18: Monitoring Compliance, Performance Assessment and Post-Closure Monitoring Programme

SOURCE ACTIVITY	IMPACTS REQUIRING MONITORING PROGRAMMES	FUNCTIONAL REQUIREMENTS FOR MONITORING	ROLES AND RESPONSIBILITIES (FOR THE EXECUTION OF THE MONITORING PROGRAMMES)	MONITORING AND REPORTING FREQUENCY and TIME PERIODS FOR IMPLEMENTING IMPACT MANAGEMENT ACTIONS
Waste Handling; Decommissioning and Closure-related activities - Air Quality	To control the incidence of unacceptable levels of dust pollution on site. Minimise emission of greenhouse gases.	To ensure that the operations minimize dust emissions and dust fallout monitoring, so that dust does not become a nuisance for affected parties and a health hazard.	ECO/Site Manager/Foreman appointed SHE Consultant	Visual inspections will be done and managed by dust suppression by a water tanker. Quarterly tests will also be conducted by a Safety Health and Environmental Consultant and submitted to Mine Health and Safety for monitoring purposes. Monitor Green House Gas emissions.
Waste Handling; Decommissioning and Closure-related activities - Fauna	To minimise vegetation destruction in areas, and therefore a habitat for wildlife; and To eliminate poaching and the extermination of animal species within the boundaries of the study area as well as the surrounding areas.	To ensure that the species diversity and abundance is not significantly reduces. The monitoring may be intensified both in the wet and dry seasons.	ECO/Site Environmentalists Manager/	Monitoring will be done at rehabilitated area on an annual basis to investigate species diversity and abundance.

Waste Handling; Decommissioning and Closure-related activities - Flora	To minimise the destruction of vegetation units; and To control invasion of exotic and invasive plant species.	To ensure that the rehabilitated areas become self-maintaining. Monitoring of Flora must be performed within the rehabilitated area in order to ensure species abundance, appropriateness (indigenous) and diversity, curb proliferation of invasive alien species.	ECO/Site Manager/ Environmentalists	Monitoring will be done at the rehabilitated areas on a <i>twice a year basis</i> (mid-summer and mid-winter), where species diversity and vegetation cover will be investigated.
Waste Handling; Decommissioning and Closure-related activities - Topography	To minimise the reduction of land capability.	To ensure that rehabilitation post-mining slopes are stable, free draining and no slopes have an angle in excess of 20°.	ECO/Site Manager/ Environmentalists	Monitoring will be done on an <i>annual basis</i> to ensure that the levels and the slopes are in order.
Soil	To prevent soil pollution; To limit soil compaction; To curb soil erosion; and To reinstate a growth medium able to sustain plant life.	Soil depth and chemical composition will be tested and possible erosion damage will be assisted and rectified.	Site Manager/ECO/Site Manager/ Environmentalists	Monitoring will be done on an <i>annual basis</i> or after a heavy rain event.
Waste Handling; Decommissioning and Closure-related activities - Surface Water	To conserve water; and To eliminate the contamination of run-off and sources of surface water.	There is one source, River, in the vicinity of the operations. Water quality monitoring, assay and interpretation should be conducted by in accordance with provisions of the SANS 241 (2015) Water Quality Standards, applicable regulations and set protocols.	Water Supply ECO/Site Manager/ Environmentalists	Monitoring may have to be done to monitor the quality of the surface water.
Waste Handling; Decommissioning and Closure-related activities - Groundwater	To minimise and prevent as far as practically possible the contamination of groundwater.	Groundwater monitoring and post-closure monitoring should be conducted in accordance with the provisions of SANS 241 (2015) Water Quality Standards, applicable regulations and set protocols . The monitoring results should be	Water Supply ECO/Site Manager/ Environmentalists	Monitoring may have to be done to monitor the levels and quality.

		assessed and interpreted by a suitably-qualified professionally registered scientist with the South African Council for Natural Scientific Professional (SACNASP).		
Waste Handling; Decommissioning and Closure-related activities - Noise & Vibration	To control the incidence of unacceptable noise and vibration levels on site.	The management objective will be to reduce any level of noise, shock and lighting that may have an effect on persons or animals, both inside the plant and that which may migrate outside the plant area.	ECO/Site Manager/Foreman appointed SHE Consultant.	Quarterly reports on fallout noise monitoring will be conducted as required by legislation. If any complaints are received from the public or state department regarding noise levels the levels will be monitored at prescribed monitoring points.
Waste Handling; Decommissioning and Closure-related activities - Heritage Resources	To limit impacts associated with mining, rehabilitation and closure and handling of waste on Heritage Resources	The objective is to limit such impacts to the primary activities associated with the mining-related activities and hence to limit secondary impacts during the medium and longer term operational life of the operation.	ECO/Site Manager/Environmental Control Officer	Monitor Heritage and Palaeontological Resources on site against recommendations made by both Archaeologist and Palaeontologist.

l) Indicate the frequency of the submission of the performance assessment/ environmental audit report.

The Environmental Control Officer (ECO) should conduct post-closure monitoring, audits and reporting in accordance with the EMPr presented herein. Annual Performance Assessment and Environmental Audit reports should be conducted and submitted. The internal audits that are conducted on an on-going basis may be verified by performance of external audits by an independent auditor on an annual basis.

The rehabilitation and closure plan, including the accompanying risk assessment is a "living report" (it is to be reviewed and updated on an on-going basis throughout the period of operations. An independent and suitably qualified consultant must be appointed to review and update the rehabilitation and closure plan, inclusive of updated financial provision in accordance with the proposed 2nd Financial Provision Regulations, 2019. .

m) Environmental Awareness Plan

(1) Manner in which the applicant intends to inform his or her employees of any environmental risk which may result from their work.

An environmental, health and safety induction programme will be provided to all employees prior to commencing work, and they will sign acknowledgement of the induction.

- A daily "toolbox talk" will be held prior to commencing work, which will include discussions on health, safety and environmental considerations. The toolbox talks should be led by the ECO or Site Manager.

Environmental Awareness Training Programme Procedure

Natural resources are limited and not always renewable and it is the responsibility of management to ensure that all employees are trained to understand the impacts of their tasks on the environment and to reduce them wherever possible.

Environmental awareness training must be given to new employees on site and any contractors who may come onto site for a short period of time. Refresher training must be given to permanent employees on an annual basis.

The objective of this procedure is to ensure that all employees on the, including contractors, are competent to perform their duties, thereby eliminating negative impacts on their safety, health and the environment.

The Environmental topics to be covered in awareness training should include the following:

- **RESOURCE MANAGEMENT**
 - a. The importance of saving water

- i. South Africa is a water scarce country and rivers are polluted
- ii. Do not throw litter into river or water drains
- iii. Do not dispose of oils in sewers

b. Air pollution - Climate change

- i. The use of fossil fuels is increasing the amount of greenhouse gases that are discharged to the atmosphere. Share transport or use public transport.
- ii. Don't burn any rubbish, the smoke pollutes the air
- iii. Plant trees, they clean the air, provide us with oxygen and remove the greenhouse gas carbon dioxide from the air.

c. Soil conservation

- i. Prevent overgrazing of farmlands, keep vegetation on the surface of the land to prevent soil erosion
- ii. Plant trees

- HAZARDOUS SUBSTANCE USE AND STORAGE

a. Solvent, petrol, diesel, insecticides, chlorine, detergents, chemical fertilisers are harmful to the environment and to your health. Use them sparingly and do not let them get into the water systems. Containers must be disposed of to a licensed hazardous waste disposal facility.

b. Hazardous substances must be stored and used correctly.

c. Ensure that 16 point Material Substances Safety Data Sheets (MSDS) are available at point of store.

d. Compressed gas storage requirements.

e. Flammable substances store requirements.

- INCIDENT AND EMERGENCY REPORTING

a. The company must have an emergency/incident reporting system whereby environmental incidents can be reported and actioned to mitigate and follow up on.

- OIL / DIESEL / PETROL SPILL CLEAN UP

a. All employees who work with machines and vehicles must be instructed how to prevent and clean up an oil or diesel spill appropriately. Spill kits must be available on site, drip trays must be used when servicing vehicles.

- CONSERVATION OF WATER

a. Campaign to save water on site.

b. Clean water is expensive and potable water must be used carefully.

c. Prevent pollution of water by preventing spills and dispose of wastes properly.

- CONSERVATION OF VEGETATION

Plants, grasses and trees are very important to our existence on the earth, they provide food, fuel, shelter, raw materials and they clean the air. Indigenous plants are especially important for muti and the whole ecology of life. Human activities are destroying the

natural forests of the earth. The natural forests are the “lungs” of the planet and unfortunately they are being cleared faster than they can be regenerated.

- a. EMP’s are to be done before virgin bush can be cleared.
- b. Vegetation cover reduces water and topsoil loss from the ground, do not clear vegetation unnecessarily.
- c. Indigenous trees provide shade, attract wild birds.
- d. Do not chop down indigenous trees without good reason.
- e. Implement a tree planting programme.
- f. Remove alien invasive trees in your area such as Prosopis, Syringa and Pepper trees, cactus plants.

- WASTE MANAGEMENT

- a. Employees must be instructed on how to tell the difference between hazardous waste and general waste.

- b. They must know how to separate hazardous and general waste and where to dispose of these wastes in the correct way.

- c. Examples of hazardous waste which must be recycled or sent to Waste Tech for disposal:

- i. Oil, diesel, batteries, acids, paint, thinners, electronic waste.
- ii. Pesticides, Jik and Handy Andy.
- iii. Old oil, old oil filters, old paint is hazardous and must not be disposed of to a general land fill. Enviroserv, InterWaste, Drizit or Oilkol of the Rose Foundation will collect old oil.
- iv. Mercury in fluorescent light bulbs is hazardous, fluorescent lights must be handled with great care so as not to break the glass and release the mercury vapour into the air to breathe.

- d. Examples of general wastes which can go to the municipal landfill.

- i. Wood, paper, plastic, glass, old PPE.

- e. Recycle, Reuse, Reduce, and Recover wherever possible.

Heritage Resources

The planned mitigation of constructing buffers 100 m away from the engraved rocks is going to be followed. If that plan proves to be an obstruction to planned operations, a permit application to have them removed will be lodged. All employees of the planned operations will be made aware of the importance of protecting heritage resources.

- CONCLUSION

SEMPRENZA(Pty) Ltd will utilize the Environmental Awareness Plan to assure that all employees and contractors are aware of the environment and know how to manage it correctly.

(2) Manner in which risks will be dealt with in order to avoid pollution or the degradation of the environment.

Air quality:

- To control the incidence of unacceptable levels of dust pollution on site.

Surface water:

- To conserve water; and
- To eliminate the contamination of run-off.

Ground water:

- To minimise and prevent as far as practically possible the contamination of ground water.

Natural flora:

- To minimise the destruction of vegetation units; and
- To control invasion by exotic and invasive plant species.

Fauna:

- To minimise vegetation destruction in areas, and therefore a habitat for wildlife; and
- To eliminate poaching and the extermination of animal species within the boundaries of the study area, as well as in the surrounding areas.

Noise:

- To control the incidence of unacceptable noise levels on site.
- Aesthetics:
- To minimise aesthetic disturbance; and
 - To reduce the visual impact of the proposed mining operation through a process of on-going rehabilitation and reclamation.

Soils:

- To prevent soil pollution;
- To limit soil compaction;
- To curb soil erosion; and
- To reinstate a growth medium able to sustain plant life.

Land capability:

- To minimise the reduction of land capability.

Sensitive landscapes:

- To protect sensitive landscapes from potential negative impacts.

Surface environment - waste management:

- To ensure that the discarding of any waste material produced as a result of the proposed operations, including rubble, litter, garbage, rubbish or discards of any description, whether solid or liquid, takes place only at a site or sites demarcated for such purposes.
- To prevent waste material from being dumped within the borders or the vicinity of the mining area.

Heritage Resources

- To ensure that heritage resources are preserved such as to construct buffers 100 m away from the fixed rocks with engravings. Alternatively, apply to the SAHRA for a permit to have the fixed rocks with engravings removed from site to a place that has proven to be appropriate.

n) Specific information required by the Competent Authority d

(Among others, confirm that the financial provision will be reviewed annually).

Section 41 of the MPRDA and regulations 53 and 54 promulgated in terms of the MPRDA deal with financial provision for mine rehabilitation and closure.

The holder of a permit as described in the relevant sections of the MPRDA and its regulations must provide the Department of Mineral Resources (DMR) with sufficient financial provision. Officials in the DMR Regional Offices are required to assess, review and approve the quantum of financial provision submitted (that is, the monetary value of the financial provision that has been computed by the holder of a prospecting right, mining right or mining permit during the annual review) as being sufficient to cover the environmental liability at that time and for closure of the mine at that time.


The holder of a prospecting right, mining right or mining permit is required to annually assess the total quantum of environmental liability for the operation and ensure that financial provision are sufficient to cover the current liability (in the event of premature closure) as well as the end-of-mine liability.

It is hereby confirmed that the financial provision will be reviewed annually.

2) UNDERTAKING

The EAP herewith confirms

- a) the correctness of the information provided in the reports
- b) the inclusion of comments and inputs from stakeholders and I&APs ;
- c) the inclusion of inputs and recommendations from the specialist reports where relevant; and
- d) that the information provided by the EAP to interested and affected parties and any responses by the EAP to comments or inputs made by interested and affected. parties are correctly reflected herein.



Signature of the environmental assessment practitioner:

Thaya Trading Enterprise CC

Name of company:

Date:

-END-

**ANNEXURE A
CURRICULUM VITAE OF EAP**

**ANNEXURE B
ENLARGED MAPS**

**ANNEXURE C
PUBLIC PARTITIPATION RECORDS**